

FILED

Date: 10/21/2020 By: SC

This survey consists of:

Map: _____

Narrative: _____

Corner Rpt: CS 65/106-46

DOUGLAS COUNTY
SURVEYOR

CORNER REPORT FORM

Section 10 Township 25S Range 2W
Douglas County Date 9-2020
PLSS Number 400540

CORNER DESIGNATION

1/4 COR 9/10

- Condition Report only
- Not Found
- Renewed
- Unrecorded
- Surveyed In
- Referenced out

Previous Renewals/Surveys, etc:


BLM RESURVEY 1962 V0132 P913229 DC30 1992 CS 54/27-127
LANG 1992 M114-57 BLM RESURVEY 2014-2015 V0158 P9 23337-8

Monument(s) & Accessories Found: (Condition and Source)

BLM BRASS CAP
40" BURNT CEDAR N 1 3/4° E 20 5/8 FT (BURNT SCRIBE)
12" BURNT FIR N 74 3/4° W 27 1/4 FT HEALED SCAR

Monument Detail

Sketch



Monument Set (Procedures and Description)

New Accessories

Set 5/8" x 30" I. RODS WITH YELLOW PLASTIC CAP STAMPED
IC ENGINEERING N 21° E 32 1/2 FT S 33° E 22° FT
N 82° W 16 1/2 FT N 41° W 25° FT
Post Set Alongside of I. Rods

Surveyor's Seal

Location & Comments

AREA BADLY BURNT
9-2020
CORNER IS APPROX
450' SOUTH OF
ROAD

Compass Declination 15 1/2° E

Firm/Agency: i.e. Engineering, Inc.

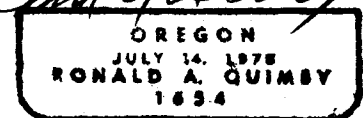

Address:

809 SE Pine St., Roseburg, OR 97470

Party Chief: N. Fromdahl

Notes:

Witness: L. Hedden
J. OGDEN



EXP 12-31-20
C.S. File 65/106-46