

FILED

Date: 10-19-2020 By: [Signature]

This survey consists of:

Map: _____

Narrative: _____
Corner Rpt: CS 65/106-41

DOUGLAS COUNTY
SURVEYOR

CORNER REPORT FORM

Section 4 Township 25S Range 2W
Douglas County Date 10/2020
PLSS Number 300640

CORNER DESIGNATION

1/4 55/54

- Condition Report only
- Not Found
- Renewed
- Unrecorded
- Surveyed In
- Referenced out


Previous Renewals/Surveys, etc:

BLM RESURVEY 1951-1963 Vol 32 Pg 13352

Monument(s) & Accessories Found: (Condition and Source)

BLM BRASS CAP
Roothole S44°E 1.98 Feet (Tree lost in fire)
Other trees on record lost in fire

Monument Detail



Sketch

Monument Set (Procedures and Description)

New Accessories

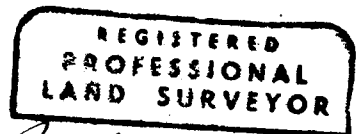
Set 5/8" x 30" I. Rods with yellow plastic cap
MARK 12 ENGINEERING WITH ALUM POST
ALONG SIDE. N 75°E 7.4 FT S 32°E 16.2 FT
S 48°W 16.2 FT N 52°W 14.2 FT

Surveyor's Seal

Location & Comments

AREA BADLY
BURST 9-2020

Compass Declination 15 1/2° E
Firm/Agency: i.e. Engineering, Inc.
Address: 809 SE Pine St, Roseburg, OR 97470

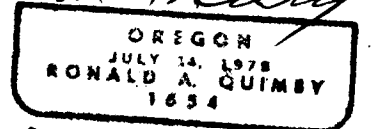


Party Chief: N. From Dahl

[Signature]

Notes:

Witness: L. Hedder
J. Ogden



EXP 12-31-20
C.S. File 65/106-41