

FILED
Date: 6/30/2020 By: [Signature]

This survey consists of:

Map: _____

Narrative: _____
Corner Rpt: C565/106-35

DOUGLAS COUNTY
SURVEYOR

CORNER REPORT FORM

Section 36 Township 30S Range 3W
Douglas County Date 6-2020
PLSS Number 640200

CORNER DESIGNATION

1/4 536

- Condition Report only
- Not Found
- Renewed
- Unrecorded
- Surveyed In
- Referenced out

Previous Renewals/Surveys, etc:

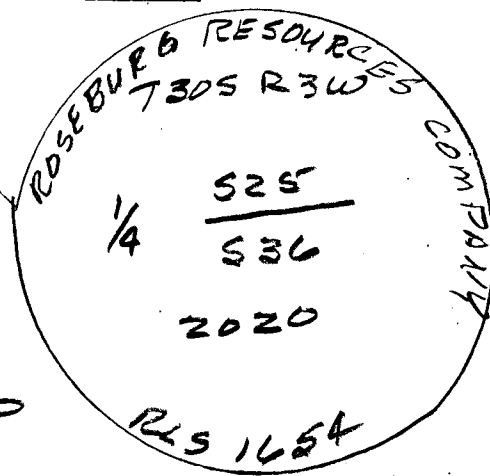
GLD 1893

Monument(s) & Accessories Found: (Condition and Source)

ORIG 32" Now 50" 8" TALL FIR STUMP
5 X'S ABOVE BARK SCRIBE 1/4 @ chest High
GOOD SCAR @ base
OLD BLM WARNING SIGN ATTACHED
S130E 86 FT
ORIG BT TO North down face in dirt
18" FIR N65E (Rec N63 1/4 E 192K) 12E FT HAS OLD BLM TAG.

Monument Detail

Sketch



Monument Set (Procedures and Description)

SET 5/8" T. ROD with 2 1/2" Alum CAP
Set from bearing stump

New Accessories

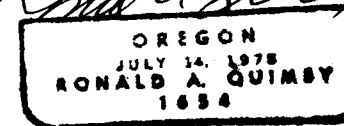
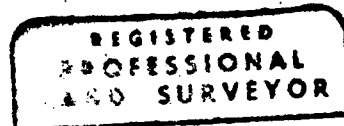
10" FIR N65E 12.1 FT Scribed 1/4 525 BT
4" FIR S38W 14.0 FT Scribed X NAIL inside
4" FIR N61W 8.7 FT " " " " " "
Alum Post 5.0 FT EAST

Surveyor's Seal

Location & Comments

Compass Declination
Firm/Agency: i.e. Engineering, Inc.
Address: 809 SE Pine St., Roseburg, OR 97470

Party Chief:
Notes:
Witness:



6/30/20
C.S. File 65/106-35











