

FILED

Date: 6/30/2020 By: X

This survey consists of:

Map: _____

Narrative: _____

Corner Rpt: CS 65/106-32

CORNER REPORT FORM

Section 36 Township 30S Range 3W
Douglas County Date 6-2020
PLSS Number 640100

DOUGLAS COUNTY
SURVEYOR

CORNER DESIGNATION

S 1/4 COR 536 ONLY

- Condition Report only
- Not Found
- Renewed
- Unrecorded
- Surveyed In
- Referenced out

Previous Renewals/Surveys, etc:

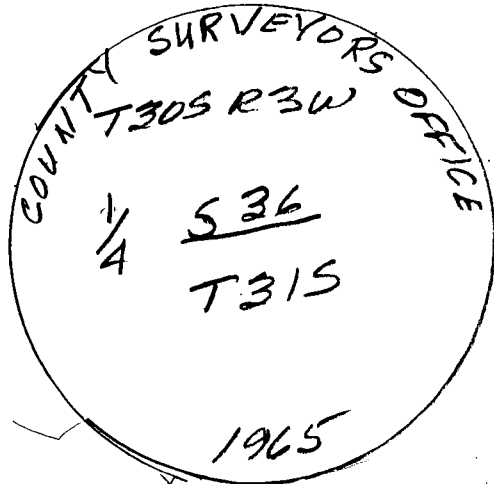
DCSO Dec 1965 CS 52/63

Monument(s) & Accessories Found: (Condition and Source)

DCSO BRASS CAP
Both ORIG. RTS ARE Rotted STUMPS

Monument Detail

Sketch



Monument Set (Procedures and Description)

New Accessories

6" W. FIR N 12° E 8.2 FT scribed 1/4 536 RT
 14" FIR S 23° E 5.0 FT " " " "
 8" FIR S 48° W 10.6 FT " " " "
 6" FIR N 13° W 12.2 FT " " " "

Surveyor's Seal

Location & Comments

Compass Declination 15 1/2° E


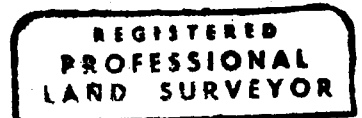
Firm/Agency: i.e. Engineering, Inc.

Address: 809 SE Pine St., Roseburg, OR 97470

Party Chief: N. From Dahl

Notes:

Witness: L. Hadden



EXP 12-31-20

C.S. File 65/106-32