

FILED

Date: 12/18/2019 By: XC

This survey consists of:

Map: _____

Narrative: _____

Corner Rpt: 65/104-27

OREGON CORNER RESTORATION FORM

SECTION 34

TOWNSHIP 22S RANGE 12W, WM

DOUGLAS COUNTY
SURVEYOR

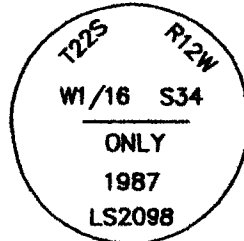
Corner Designation

W1/16 CORNER SECTION 34 ONLY

Previous Renewals / Surveys, etc.:

- ___ Condition Report Only
- ___ Not Found
- Renewed
- ___ Unrecorded
- ___ Surveyed in
- ___ Referenced Out

Monument Detail Sketch



Monument Found or Set (Procedures and Description)

FOUND MONUMENT:

A 1 1/2" IRON PIPE WITH 2" BRASS CAP MARKED
"T22S R12W W1/16 S34 ONLY 1987 LS2098" PER M105-15.

FOUND BT'S:

A 14" WINDFALL CHITTUM BEARS N12°E 25.60'.
AN 18" WINDFALL ALDER WITH VISIBLE BARK SCRIBE BEARS S32°W 17.60'.

New Accessories

NEW BT'S MARKED:

A 14" ALDER, BARK SCRIBED "W1/16S34BT" WITH X-CHOP
AND TAG BEARS S50°E 23.50' TO A SPIKE AT SIDE CENTER.
A 20" ALDER, BARK SCRIBED "W1/16 S34 BT" WITH X-CHOP
AND TAG BEARS S84°W 52.70' TO A SPIKE AT SIDE CENTER.

Locations & Comments

LAT. AND LONG. PER GARMIN ETREX HAND HELD GPS
N: 43°36'40.6" W: 124°07'08.9"

DATE 12/9/19

Compass Declination 18° EAST

Firm / Agency: Estabrook Land Surveying Inc.




Address: PO BOX 574, Lakeside, OR 97449

Party Chief: Pat Coy

Notes:

Witness: Jack Jarrett

Surveyors Seal



EXPIRES 12/31/19

C.S. FILE 63/104-27