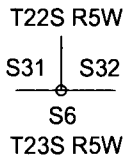


# OREGON CORNER RESTORATION FORM

SECTION 31/32 TOWNSHIP 22 S. RANGE 5W  
 COUNTY DOUGLAS DATE 6/28/2019 TRACT J23-5-6 / BECKLEY  
 POINT IDENTIFIER 200100

**CORNER DESIGNATION:**



- CONDITION REPORT ONLY
- NOT FOUND
- RENEWED
- UNRECORDED
- SURVEYED IN
- REFERENCED OUT

**FILED**  
 Date: 10/22/2019 By: JK  
 This survey consists of:  
 Map: \_\_\_\_\_  
 Narrative: \_\_\_\_\_  
 Corner Rpt: CS 65/104-21

**DOUGLAS COUNTY  
 SURVEYOR**


**PREVIOUS RENEWALS/SURVEYS, ETC:**

1984 BLM PLAT 6024, 1981 BLOOM MAP M 88-75, 1960 HAINES MAP 19-6, 1958 DOUGLAS COUNTY CORNER RENEWAL C.S 49/59


**ACCESSORIES FOUND: (CONDITION AND SOURCE)**

20"X 2' DOUGLAS-FIR STUMP BEARS N73°E 48.4 FT. (BLM RECORD N73°E 48.18 FT (73 LKS).) ROTTEN FACE NO TAG  
24" DOUGLAS-FIR BEARS N13°W 7.8 FT. (RECORD N11°W 8.5 FT.) HEALED FACE AND WE TAG

**MONUMENT DETAIL:**



**SKETCH:**  
 (NOT TO SCALE)



**LEGEND:**

- LINES BLAZED, PAINTED, POSTED AND TAGGED
- FND 1960 HAINES T-IRON PER M 19-6
- FND 1958 DCSO BRASS CAP
- EXISTING FENCE LINE PORTIONS DOWN

**MONUMENT:**

FOUND 1958 DOUGLAS COUNTY SURVEYOR'S OFFICE BRASS CAP

**NEW ACCESSORIES:**

12" DOUGLAS-FIR BEARS N89°E 23.6 FT. WE SCRIBE S 6 BT AND TAG  
5 1/2 FT. GALVANIZED U-POST 1.0 FT NORTH.

**LOCATION & COMMENTS:**

WE RAN A RANDOM CLOSED LOOP TRAVERSE  
BEGINNING AT THE CORNER OF SECTIONS  
31 & 32, TRAVERSING WESTERLY TO THE  
EAST 1/16TH CORNER OF SECTION 6, A HAINES  
T-IRON. WE THEN TOOK DIRECT GPS OBSERVATIONS  
OF BOTH MOMUMENTS AND ROTATED OUR SURVEY TO  
THE GPS BEARING, WHICH IS IN THE OCRS LDP ZONE  
COTTAGE GROVE -CANYONVILLE NAD 83, PROJECTION.  
WE THEN BLAZED, PAINTED, FLAGGED, POSTED WITH  
5 1/2 FT. U-POSTS, AND TAGGED TRUE LINE. CORNER  
LIES ON NORTH SLOPE ON NORTH EDGE OF SMALL  
EAST WEST RUNNING BENCH, AT CORNER OF NORTH  
AND WEST RUNNING FENCE LINES.

**BEARING BASIS:** FROM DIRECT GPS OBSERVATION OF  
SECTION 31 AND 31 CORNER AND  
HAINES T-IRON E1/16TH CORNER  
**FIRM/AGENCY:** LONE ROCK TIMBER MANAGEMENT CO.  
**ADDRESS:** P.O. BOX 1127  
ROSEBURG, OR 97470  
**PARTY CHIEF:** KEN W. HOFFINE  
**NOTES:** DANIEL SAILY  
**WITNESS:** IGNACIO ROMAN

REGISTERED  
**PROFESSIONAL  
 LAND SURVEYOR**

*Ken Hoffine*

OREGON  
 JULY 16, 1987  
**KEN W. HOFFINE**  
 PLS 2291

EXPIRES 6-30-21

C.S. FILE 65/104-21