

FILED
Date: 9/26/2019 By: X

This survey consists of:

Map: _____

Narrative: _____

Corner Rpt: CS 65/104-12

DOUGLAS COUNTY
SURVEYOR

CORNER REPORT FORM

Section 16 Township 31S Range 5W
Douglas County Date 9-20-19
PLSS Number 340400

CORNER DESIGNATION

1/4 COR 5 16
5 21



Condition Report only
Not Found
Renewed
Unrecorded
Surveyed In
Referenced out

Previous Renewals/Surveys, etc:

KING 1960 CS 51156
BLM RESURVEY 1982 Vol 45 P 9 17490

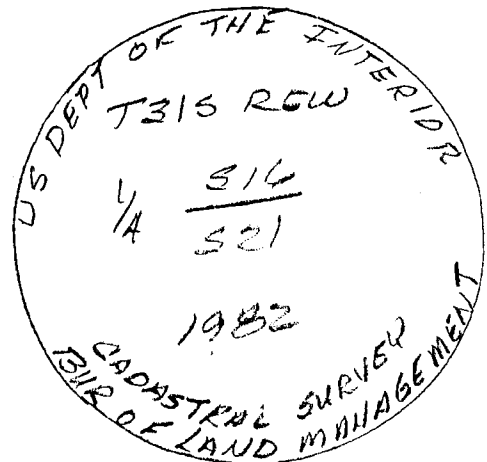
Monument(s) & Accessories Found: (Condition and Source)

BLM BRASS CAP
43" FIR STUMP S18W 35 FT
30" FIR STUMP (CAPPED) S31W 36 FT
36" FIR N32 3/4 W 29 FT GOOD SCAR

Monument Detail

Sketch

Monument Set (Procedures and Description)



New Accessories

10" MADRONA S32W 192 FT scribed T31S R5W 521 E1/4
4" MAPLE S22 E 21 FT scribed X
4" FIR N38W 33 FT scribed X

Surveyor's Seal

Location & Comments

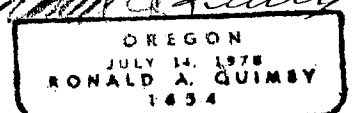

AREA Badly
BURNT 2019

Compass Declination 15 1/2 E
Firm/Agency: i.e. Engineering, Inc.
Address: 809 SE Pine St., Roseburg, OR 97470

Party Chief: N. From Dahl

Notes:

Witness: J. Ogden



EXP 12-31-20

C.S. File 65/104-12