

FILED

Date: 9-26-2019 By: X

This survey consists of:

Map: _____

Narrative: _____

Corner Rpt: CS 65/104-11

CORNER REPORT FORM

Section 16 Township 3/S Range 5W
Douglas County Date 9-2019
PLSS Number 300400

DOUGLAS COUNTY
SURVEYOR

CORNER DESIGNATION

SEC COR 17/16
20/21

- Condition Report only
- Not Found
- Renewed
- Unrecorded
- Surveyed In
- Referenced out

Previous Renewals/Surveys, etc:


KING 1959 CS 51/56 DCSO 1966 CS 54/25-9
BLM 1982/83 Vol 45 Pg 17489-90

Monument(s) & Accessories Found: (Condition and Source)

DCSO BRASS CAP
20" D. FIR N55°W 18 1/2 FT GOOD SCAR
24" D. FIR N56°E 10 1/2 FT GOOD SCAR
18" D. FIR S83°E 39 1/2 FT GOOD SCAR

Monument Detail

Sketch



Monument Set (Procedures and Description)

New Accessories

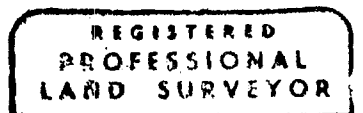
12" D. FIR S68°W 14 1/2 FT SCRIBED T31S R5W S20 BT

Surveyor's Seal

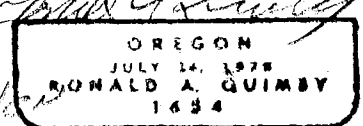
Location & Comments

AREA BADLY
BURNED 2019

Compass Declination 15 1/2° E
Firm/Agency: i.e. Engineering, Inc.
Address: 809 SE Pine St., Roseburg, OR 97470



Party Chief: N. Fromdahl
Notes:
Witness: R. Heichel - J. Ogden



EXP 12-31-20

C.S. File 65/104-11