

FILED

Date: 9/23/19 By: JC  
This survey consists of:

Map: \_\_\_\_\_

Narrative: \_\_\_\_\_

Corner Rpt: CS 65/104-10

DOUGLAS COUNTY  
SURVEYOR

CORNER REPORT FORM

Section 22 Township 31S Range 5W  
Douglas County Date 9/2019  
PLSS Number  
500400

CORNER DESIGNATION

SEC COR 15/14  
22/23

- Condition Report only
- Not Found
- Renewed
- Unrecorded
- Surveyed In
- Referenced out

Previous Renewals/Surveys, etc:

KING 1959 CS 42/425 DC60 1961 CS 54/25-6  
BLM RESURVEY 1972-73 1/01 38 PG. 15673-4 SHANNER 1992 M112-49

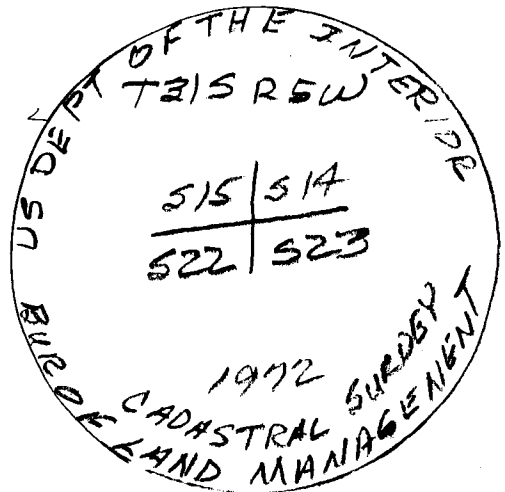
Monument(s) & Accessories Found: (Condition and Source)

BLM BRASS CAP

- 12" DEAD MADRONA (BURNT) N5E 13<sup>2</sup> FT Healed SCAR
- REMAINS OF FIR STUMP S50W 23<sup>1</sup> FT
- REMAINS OF FIR STUMP S49<sup>0</sup>E 28<sup>4</sup> FT
- 12" DEAD MADRONA (BURNT) N7<sup>0</sup>E 15<sup>2</sup> FT

Monument Detail

Sketch



Monument Set (Procedures and Description)

New Accessories

Set 4 5/8" x 30" I. Rod's with yellow cap 1C ENGINEERING  
N89<sup>0</sup>E 5<sup>0</sup> FT Alum Post Alongside I. RODS  
S47<sup>0</sup>E 5<sup>0</sup> FT  
S41<sup>0</sup>W 6<sup>0</sup> FT  
N31<sup>0</sup>W 8<sup>0</sup> FT

Surveyor's Seal

Location & Comments

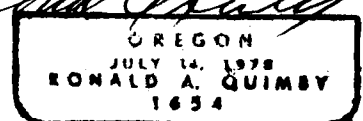
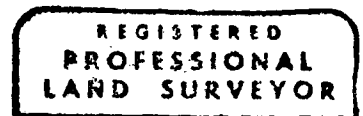
AREA Badly  
BURNT 2019

Compass Declination 15 1/2<sup>0</sup>E  
Firm/Agency: i.e. Engineering, Inc.  
Address: 809 SE Pine St., Roseburg, OR 97470

Party Chief: N. Fromm

Notes:

Witness: J. Ogden



C.S. File 65/104-10