

FILED  
Date: 9/23/2019 By: Y

This survey consists of:

Map: \_\_\_\_\_

Narrative: \_\_\_\_\_

Corner Rpt: CS 65/104-9

DOUGLAS COUNTY  
SURVEYOR

CORNER REPORT FORM

Section 22 Township 21S Range R5W  
Douglas County Date 9/2019  
PLSS Number 400300

CORNER DESIGNATION

Sec COR 21/22  
23/27

- Condition Report only
- Not Found
- Renewed
- Unrecorded
- Surveyed In
- Referenced out


Previous Renewals/Surveys, etc:

K109 1959 CS 51/56 DCSO 1966 CS 54/25-25  
BLM RESURVEY 1972-73 V38 PG 15684 SHANER 1993 M116-64  
Monument(s) & Accessories Found: (Condition and Source) CS 63/149-12

DCSD BRASS CAP  
18" BURNT D. FIR STUMP N46°E 29° FT  
36" BURNT D. FIR STUMP N32°W 54° FT  
29" W. FIR S51°W 19° FT GOOD SCAR  
44" D FIR S30°E 9° FT GOOD SCAR

Monument Detail

Sketch



Monument Set (Procedures and Description)

New Accessories

7" D. FIR N46°W 23° FT scribed T315 R5W S21 BT  
5/8" X 30" I ROD N48°E 12° FT with yellow cap stamped  
IC ENGINEERING  
Surveyor's Seal

Location & Comments


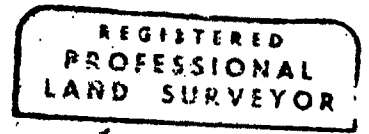
AREA BADLY  
burnt 2019

Compass Declination 15 1/2° E  
Firm/Agency: I.e. Engineering, Inc.  
Address: 809 SE Pine St., Roseburg, OR 97470

Party Chief: N. Fromdahl

Notes:

Witness: J. Ogden



EXP 12-31-20

C.S. File 65/104-9