

FILED

Date: 9/23/19 By: x
This survey consists of:

Map: _____

Narrative: _____
Corner Rpt: CS 65/104-8

CORNER REPORT FORM

Section 22 Township 31S Range 5W
Douglas County Date 9/20/19
PLSS Number 500300

DOUGLAS COUNTY
SURVEYOR

CORNER DESIGNATION

SEC COR 22/23
27/26

- Condition Report only
- Not Found
- Renewed
- Unrecorded
- Surveyed In
- Referenced out

Previous Renewals/Surveys, etc:

GLD RESURVEY 1955 Vol 28 Pg 11788 DCSD 1966 CS 54/25-4
BLM RESURVEY 1972-73 Vol 38 Pg. 15672 SHANER CS 63/138


Monument(s) & Accessories Found: (Condition and Source) Heimbarger 2005
in 148-34

BLM BRASS CAP

- 40" D. FIR S40°E 19¹/₂ FT (FACE BURNT)
- 36" D. FIR S12°E 23¹/₂ FT GOOD SCAR
- 36" D. FIR STUMP N68W 23¹/₂ FT GOOD SCAR (BURNT)
- 20" D. FIR S76°W 41¹/₂ FT GOOD SCAR
- T POST 0.5 SOUTH

Monument Detail

Sketch



Monument Set (Procedures and Description)

New Accessories

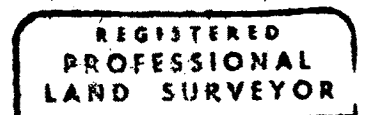
6" D. FIR N37°E 26⁰ FT scribed T31S R5W S23 BT

Surveyor's Seal


Location & Comments

AREA BADLY
BURNT 2019

Compass Declination 15¹/₂° E
Firm/Agency: i.e. Engineering, Inc.
Address: 809 SE Pine St., Roseburg, OR 97470



Party Chief: N. Fromdahl
Notes:
Witness: J. Ogden



EXP 12-31-20
C.S. File 65/104-8