

FILED
Date: 9/23/2019 By: JC
This survey consists of:

CORNER REPORT FORM

Section 22 Township 31S Range 5W
Douglas County Date 9/20/19
PLSS Number 440300

Map: _____
Narrative: _____
Corner Rpt: CS 65/104-6

DOUGLAS COUNTY
SURVEYOR

CORNER DESIGNATION

- Condition Report only
- Not Found
- Renewed
- Unrecorded
- Surveyed In
- Referenced out

1/4 522
527


Previous Renewals/Surveys, etc:

DC 50 1966 CS 59/25-12
BLM RESURVEY 1972-73 Vol 38 Pg 15683
Monument(s) & Accessories Found: (Condition and Source)

DC 60 BRASS CAP
24" CAPPED STUMP S29°W 17' KT
42" P.K. IR N 30°E 4' KT

Monument Detail

Sketch



Monument Set (Procedures and Description)

New Accessories


3 5/8" x 30" I. ROD with yellow cap IC ENGINEERING
N 41°W 8 1/2 FT
S 30°W 6 FT
S 41°E 8 FT

Surveyor's Seal


Location & Comments

AREA BURNT
BADLY 2019

Compass Declination 16 1/2° E
Firm/Agency: I.e. Engineering, Inc.
Address: 809 SE Pine St., Roseburg, OR 97470



Party Chief: N. Fromdahl
Notes:
Witness: J. Ogden



EXP 12-31-20
C.S. File 65/104-6