

OREGON CORNER RESTORATION FORM

SECTION 16

TOWNSHIP 23 S.

RANGE 6 W

COUNTY DOUGLAS

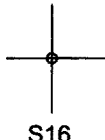
DATE 8/26/2019

TRACT J23-6-16

POINT IDENTIFIER 320440

CORNER DESIGNATION:

T 23 S R 6 W
CW1/16



S16

- CONDITION REPORT ONLY
- NOT FOUND
- RENEWED
- UNRECORDED
- SURVEYED IN
- REFERENCED OUT

FILED

Date: 9-9-2019 By: JC

This survey consists of:

Map: _____

Narrative: _____

Corner Rpt: CS 65/104-1

PREVIOUS RENEWALS/SURVEYS, ETC:

SET IN HAINES 1956 SURVEY MAP RM 1-17

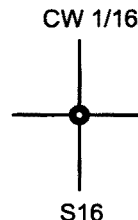
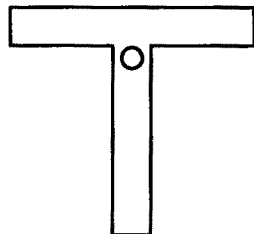
**DOUGLAS COUNTY
SURVEYOR**

ACCESSORIES FOUND: (CONDITION AND SOURCE)

ROTTEN FIR STUMP BEARS N49°W 39.1 FT. AS PER RECORD FROM RM 1-17

**SKETCH:
(NOT TO SCALE)**

MONUMENT DETAIL:



MONUMENT:

FOUND 1956 HAINES T-IRON PER MAP RM 1-17

NEW ACCESSORIES:

16" DOUG FIR BEARS N30°W 31.5 FT. WE SCRIBE CW1/16 S16 BT AND TAG TREE

6" DOUG FIR BEARS S56°E 22.6 FT. WE SCRIBE CW1/16 S16 BT AND TAG TREE

BEARING BASIS: ASSUMED FROM HAINES

MAP RM 1-17

FIRM/AGENCY: LONE ROCK TIMBER MANAGEMENT CO.

ADDRESS: P.O. BOX 1127

ROSEBURG, OR 97470

PARTY CHIEF: KEN W. HOFFINE

NOTES: GARY ANGIOLET

WITNESS: IGNACIO ROMAN

LOCATION & COMMENTS:

WE FIND HAINES T-IRON FOR CW 1/16 CORNER

ON EXTREMELY STEEP BLUFFY EAST FACING

SLOPE. WE FIND RUSTED DETERIORATED T-IRON

BURIED AND BENT IN ROOTS OF SMALL

BLOWNDOWN DOUGLAS FIR. WE DIG OUT AND

STRAIGHTEN T-IRON AS MUCH AS POSSIBLE

WITHOUT BREAKING IT.

REGISTERED
PROFESSIONAL
LAND SURVEYOR

Ken Hoffine
OREGON
JULY 16, 1987
KEN W. HOFFINE
PLS 2291

C.S. FILE 65/104-1

EXPIRES 6-30-21