

FILED

Date: 8/7/2019 By: JC

This survey consists of:

Map: \_\_\_\_\_

Narrative: \_\_\_\_\_

Corner Rpt: CS 65/102-71

DOUGLAS COUNTY SURVEYOR

CORNER REPORT FORM

Section 18 Township 26S Range 7W

Douglas County Date: 7/2019

PLSS Number 100501

CORNER DESIGNATION

W.C. 512/67  
513/518

- Condition Report only
- Not Found
- Renewed
- Unrecorded
- Surveyed In
- Referenced out

Previous Renewals/Surveys, etc:

BLM Survey 1971 Vol 37 Pg. 15200 BLM 2001/2002 Vol 54 Pg. 21037

BLM 2005 Vol 56 Pg. 22077

Monument(s) & Accessories Found: (Condition and Source)

BLM BRASS CAP

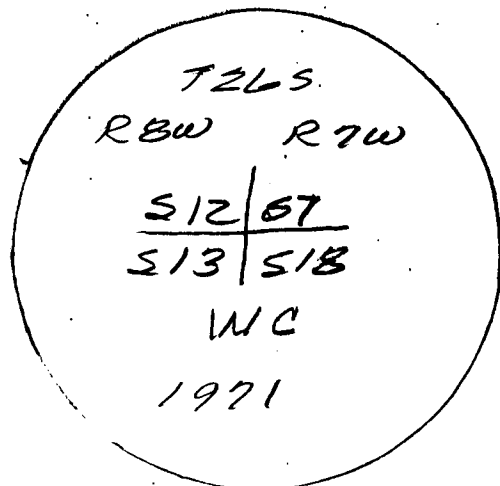
11" MADRONE N 73 1/2° E 26 FT GOOD SCAR

9" MADRONE S 59° W 41.5 FT GOOD SCAR

30" FIR N 45 1/4° W 63 FT GOOD SCAR

Monument Detail

Sketch



Monument Set (Procedures and Description)

New Accessories

4" W. FIR N 43° E 17 FT Scribed W.C. BT

Location & Comments

Compass Declination 15 1/2° E

Firm/Agency: I.e. Engineering, Inc.



Address: 809 SE Pine St., Roseburg, OR 97470

Party Chief: N. Fromholz

Notes:

Witness: J. Ogden

Surveyor's Seal



EXP 12-31-20

C.S. File 65/102-71