

FILED

Date: 8-7-2019 By: X

This survey consists of:

Map: _____

Narrative: _____
Corner Rpt: CS 65/102-70

DOUGLAS COUNTY
SURVEYOR

CORNER REPORT FORM

Section 18 Township 26S Range 7W
Douglas County Date 7-2019
PLSS Number 100440

CORNER DESIGNATION

1/4 COR 13/18

- Condition Report only
- Not Found
- Renewed
- Unrecorded
- Surveyed In
- Referenced out

Previous Renewals/Surveys, etc:

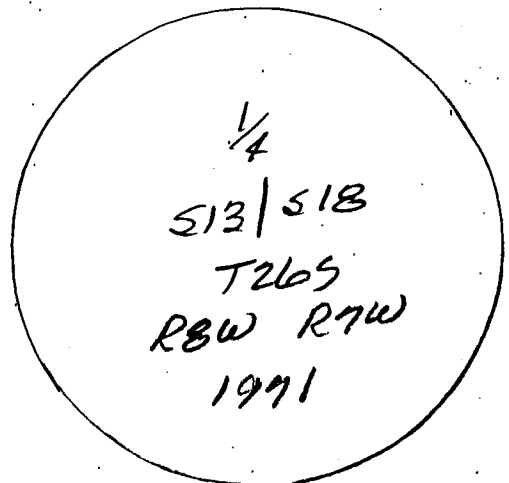
BLM 1971 Vol 17 Pg. 15199
BLM 2001/2002 Vol 54 Pg. 21040-1 BLM 2006 Vol 57 Pg 22468
Monument(s) & Accessories Found: (Condition and Source)

BLM BRASS CAP

6" FIR S22°E 93 FT GOOD SCAR
12" FIR N20W 9' FT GOOD SCAR

Monument Detail

Sketch



Monument Set (Procedures and Description)


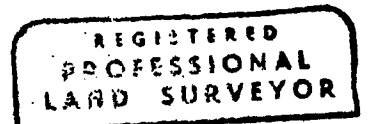
New Accessories

3" FIR S70°W 4.2 FT scribed X
9" FIR S21W 9.2 FT scribed 1/4 S18 BT
6" Alum. Post 5 FT South

Surveyor's Seal

Location & Comments

Compass Declination 15 1/2° E
Firm/Agency: i.e. Engineering, Inc.
Address: 809 SE Pine St., Roseburg, OR 97470
Party Chief: N. From Dahl
Notes:
Witness: J. Ogden



EXP 12-31-20

C.S. File 65/102-70