

CORNER REPORT FORM

Section 4 Township 31S Range 3W  
Douglas County Date 7-2019

PLSS Number  
340640

CORNER DESIGNATION

C 1/4 S 4

Previous Renewals/Surveys, etc:

MARKHAM 1960 CS 42/392 (NOTED BY JOHNSTONE)  
JOHNSTONE 1982 M 92-44

Monument(s) & Accessories Found: (Condition and Source)

ALUM. CAP ON IRON ROD

FILED

Date: 8-7-2019 By: X

This survey consists of:

Map: \_\_\_\_\_

Narrative: \_\_\_\_\_

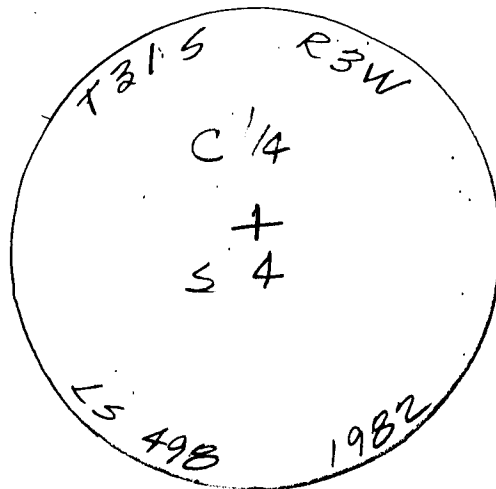
Corner Rpt: CS 65/102-68

DOUGLAS COUNTY  
SURVEYOR



Condition Report only  
Not Found  
Renewed  
Unrecorded  
Surveyed In  
Referenced out

Monument Detail



Sketch

Monument Set (Procedures and Description)

New Accessories

10" FIR S80°W 154 FT scribed C 1/4 S 4 BT  
5' ALUM POST EAST S

Location & Comments

Compass Declination 1E 1/2° E

Firm/Agency: I.e. Engineering, Inc.


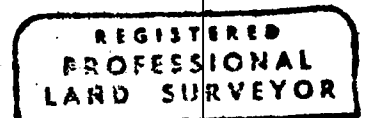
Address: 809 SE Pine St., Roseburg, OR 97470

Party Chief: N. From Dahl

Notes:

Witness: J. Ogden

Surveyor's Seal



EXP 12-31-20

C.S. File 65/102-68