

CORNER REPORT FORM

Section 21 Township 32S Range 4W
Douglas County Date 6-2019
PLSS Number 348400

FILED
Date: 7/9/2019 By: JC
This survey consists of:
Map:
Narrative:
Corner Rpt: CS 65/102-60

DOUGLAS COUNTY
SURVEYOR

CORNER DESIGNATION

1/4 COR 16
21

Condition Report only
 Not Found
 Renewed
 Unrecorded
 Surveyed In
 Referenced out

Previous Renewals/Surveys, etc:

DCSD 1970 CS 541114
BLM Dependent Resurvey Vol 55 Pg 21397

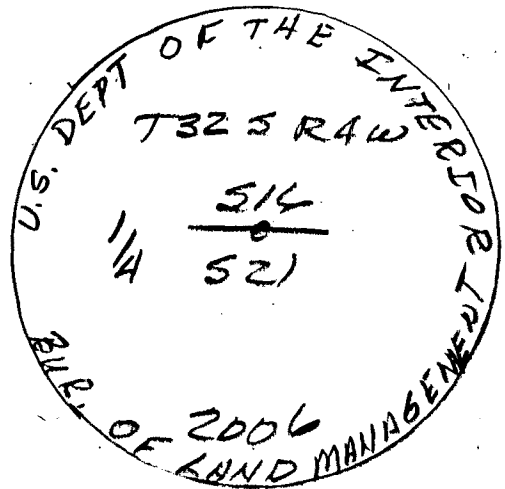
Monument(s) & Accessories Found: (Condition and Source)

BLM BRASS CAP
13" MADRONA S40°E 59.7 FT VIS. SCAR
16" D.KIR S64°14'W 37.4 FT GOOD SCAR

Monument Detail

Sketch

Monument Set (Procedures and Description)




New Accessories

6" MADRONA N60°E 12.8 FT Scribed 1/4 516 BT
4" Alder NS0W 9.5 FT Scribed 1/4 516 BT


Surveyor's Seal

Location & Comments

Compass Declination 15 1/2° E
Firm/Agency: i.e. Engineering, Inc.
Address: 809 SE Pine St., Roseburg, OR 97470
Party Chief: N. Fromdahl
Notes:
Witness: J. Ogden



Ronald A. Quimby



EXP 12-31-20
C.S. File 65/102-60