

CORNER REPORT FORM

Section 2 Township 24S Range 8W  
Douglas County Date 6-2019  
PLSS Number 540-400

FILED  
Date: 6/20/2019 By: JC  
This survey consists of:  
Map: \_\_\_\_\_

Narrative: \_\_\_\_\_  
Corner Rpt: CS 65/102-57

DOUGLAS COUNTY  
SURVEYOR

CORNER DESIGNATION

1/4 COR 2/11

- Condition Report only
- Not Found
- Renewed
- Unrecorded
- Surveyed In
- Referenced out

Previous Renewals/Surveys, etc:

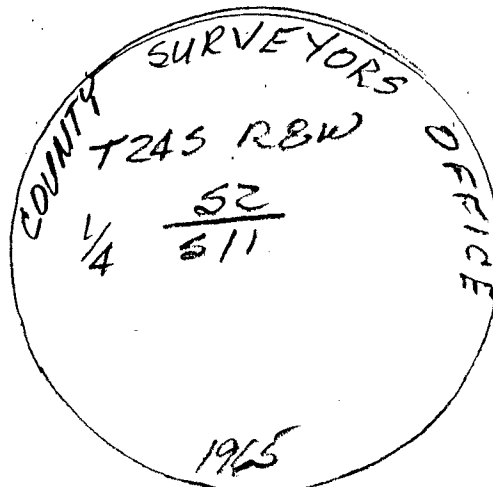
DCSO 1965 CS 49/84

Monument(s) & Accessories Found: (Condition and Source)

DCSO BRASS CAP  
40" FIR STUMP N40W 40.3 FT GOOD SCAR  
Root Hole S18E 105 FT

Monument Detail

Sketch

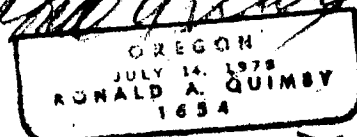
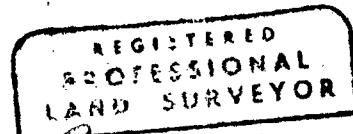


Monument Set (Procedures and Description)

New Accessories

1A" D. FIR N23°E 15 <sup>6</sup> FT	Scribed	1/4 52 BT
7" D. FIR 55°E 14 <sup>2</sup> FT	scribed	1/4 511 BT
8" D. FIR S20W 21 <sup>2</sup> FT	Scribed	1/4 511 BT
4" D FIR N26°W 12 <sup>6</sup> FT	scribed	X

Surveyor's Seal



EXP 12-31-20

Location & Comments

Compass Declination 15 1/2° E  
 Firm/Agency: I.e. Engineering, Inc.  
 Address: 809 SE Pine St., Roseburg, OR 97470  
 Party Chief: N. Fromdahl  
 Notes:  
 Witness: J. OGDEN

C.S. File 65/102-57