

CORNER REPORT FORM

Section 2 Township 24S Range 8W
Douglas County Date 6-2019
PLSS Number 500600

CORNER DESIGNATION

SEC COR 3/2
10/11

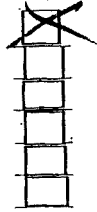
FILED
Date: 6/20/2019 By: JC
This survey consists of:

Map: _____

Narrative: _____

Corner Rpt: CS 65/102-56

DOUGLAS COUNTY
SURVEYOR



Condition Report only
Not Found
Renewed
Unrecorded
Surveyed In
Referenced out

Previous Renewals/Surveys, etc:

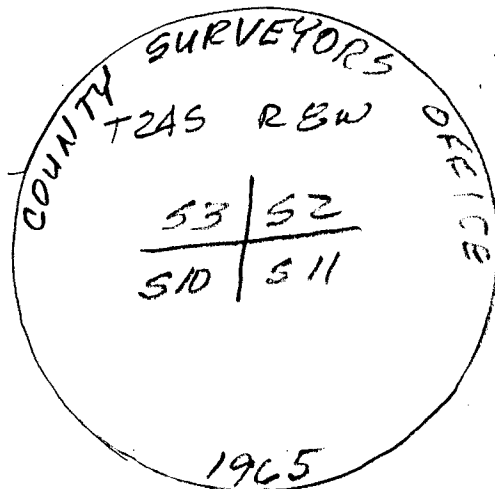
DCSO 1965 CS 49/54
DCSO 1969 CS 54/55-5

Monument(s) & Accessories Found: (Condition and Source)

DCSO BRASS CH P
36" FIR STUMP N19E 77' FT GOOD SCAR
50" FIR S80E 100' FT GOOD SCAR
24" R. FIR N88E 14' FT GOOD SCAR
15" FIR STUMP S88W 14' FT GOOD SCAR
20" W. FIR STUMP S44E 14' FT GOOD SCAR

Monument Detail

Sketch



Monument Set (Procedures and Description)

New Accessories

Location & Comments

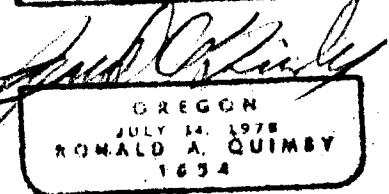

Compass Declination 15 1/2° E
Firm/Agency: I.e. Engineering, Inc.
Address: 809 SE Pine St., Roseburg, OR 97470

Party Chief: N. From Dahl

Notes:

Witness: J. OGDEN

Surveyor's Seal



EXP 12-31-20

C.S. File 65/102-56