

FILED

Date: 6/20/2019 By: SC
This survey consists of:

Map: _____

Narrative: _____
Corner Rpt: CS 65/102-55

DOUGLAS COUNTY
SURVEYOR

CORNER REPORT FORM

Section 2 Township 24S Range 8W
Douglas County Date 6-2014
PLSS Number

500640

CORNER DESIGNATION

1/4 COR 53/52



Condition Report only
Not Found
Renewed
Unrecorded
Surveyed In
Referenced out

Previous Renewals/Surveys, etc:


DCSO 1969 CS 54/65-4

Monument(s) & Accessories Found: (Condition and Source)

DCSO BRASS CAP
34" FIR STUMP S42°E 133 FT GOOD SCAR
44" FIR N73°W 31 FT VIS SCRIBE
16" DOWN HEMLOCK N17°E 133 FT
18" D. FIR S73°W 252 FT GOOD SCAR

Monument Detail

Sketch



Monument Set (Procedures and Description)

New Accessories

10" FIR N64°E 152 scribed 1/4 52 FT
5' Alum post 5 FT South

Location & Comments

Compass Declination 15 1/2° E

Firm/Agency: I.e. Engineering, Inc.

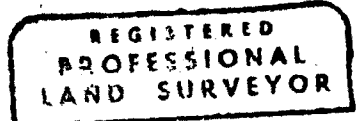
Address: 809 SE Pine St., Roseburg, OR 97470

Party Chief: N. Fromdahl

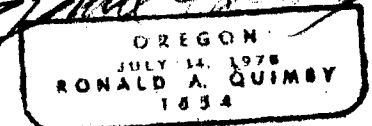
Notes:

Witness: J OGDEN

Surveyor's Seal



Paul Quimby



EXP 12-31-20

C.S. File 65/102-55