

CORNER REPORT FORM

Section 25 Township 235 Range 8W
Douglas County Date: 4-2019
PLSS Number 640-240

CORNER DESIGNATION

C 1/4 525

Previous Renewals/Surveys, etc:

BLM Resurvey Vol 48 pgs 18242-43
Quimby 4-2018 CS 65/101-31

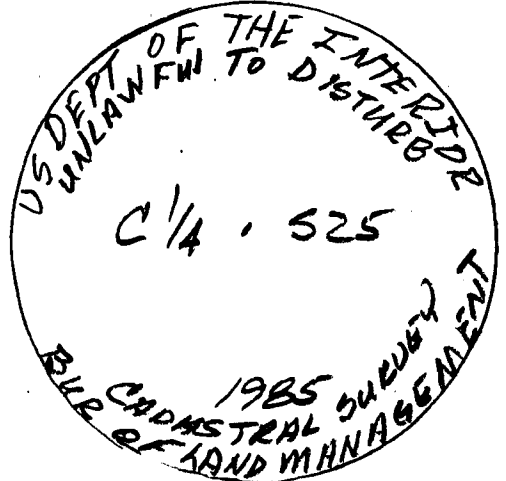
Monument(s) & Accessories Found: (Condition and Source)

BLM BRASS CAP

18" W. OAK N12 1/2° W 28' GOOD SCAR
6" D. FIR S59° W 17' FT VIS SCRIBES

Monument Detail

Sketch



Monument Set (Procedures and Description)

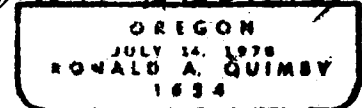

New Accessories

1/2" I. ROD IN 28" FIR STUMP S40° E 47' FT
1/2" I. ROD IN 16" OAK STUMP N39° E 81' FT

Surveyor's Seal

Location & Comments

Compass Declination 15 1/2° E
Firm/Agency: I.e. Engineering, Inc.
Address: 809 SE Pine St., Roseburg, OR 97470
Party Chief: N. Froni dahl
Notes:
Witness: R. Heichel



EXP 12-31-20

C.S. File 65/102-44

FILED
Date: 5/14/2019 By: JC
This survey consists of:
Map: _____
Narrative: _____
Corner Rpt: CS 65/102-44

DOUGLAS COUNTY
SURVEYOR

- Condition Report only
- Not Found
- Renewed
- Unrecorded
- Surveyed In
- Referenced out