

FILED  
Date: 5/14/2019 By: JC  
This survey consists of:

CORNER REPORT FORM

Section 24 Township 23S Range 8W  
Douglas County Date: 4/2019  
PLSS Number 600320

Map: \_\_\_\_\_  
Narrative: \_\_\_\_\_  
Corner Rpt: CS 65/102-42

DOUGLAS COUNTY  
SURVEYOR

CORNER DESIGNATION

5 1/16 23/24

- Condition Report only
- Not Found
- Renewed
- Unrecorded
- Surveyed In
- Referenced out

Previous Renewals/Surveys, etc:

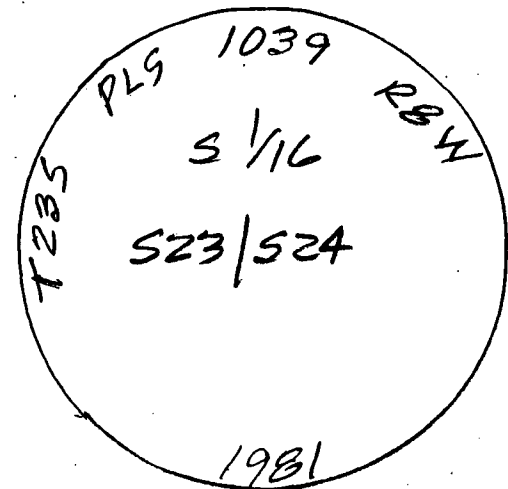
Roberts 1981 M 86-64 E M 86-66  
2015 BLK VOL 58 PG 23401

Monument(s) & Accessories Found: (Condition and Source)

BRASS CAP  
19" FIR S 74 1/2° E 21' FT GOOD SEAR  
13" FIR S 81 3/4° W 9' FT " "

Monument Detail

Sketch



Monument Set (Procedures and Description)

New Accessories

9" FIR N 62° W 17' FT scribed S 1/16 523 RT

Location & Comments

Surveyor's Seal

Compass Declination 15 1/2° E


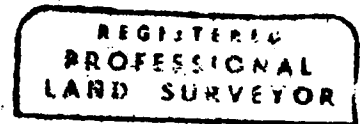
Firm/Agency: i.e. Engineering, Inc.

Address: 809 SE Pine St., Roseburg, OR 97470

Party Chief: M. Fromdahl

Notes:

Witness: R. Heichel



C.S. File 65/102-42