

FILED

Date: 5/14/2019 By: JC

This survey consists of:

Map: _____

Narrative: _____

Corner Rpt: CS 65 / 102-38

DOUGLAS COUNTY
SURVEYOR

CORNER REPORT FORM

Section 23 Township 23S Range 8W
Douglas County Date 4-2019
PLSS Number 540300

CORNER DESIGNATION

1/4 COR 23
26



Condition Report only
Not Found
Renewed
Unrecorded
Surveyed In
Referenced out

Previous Renewals/Surveys, etc:

BLM Resurvey 1964 Vol 32 Pg. 13540-41 L. Roberts m 86-64

BLM Resurvey 2015 Vol 58 Pg 23404-5

Monument(s) & Accessories Found: (Condition and Source)

BLM BRASS CAP

49" FIR STUMP 539°E 23 FT Illegible scribe

40" FIR STUMP 57 1/2°E 51 FT GOOD SCAR

22" Decayed FIR STUMP N38°W 87 FT No marks Visible


13" FIR 335°W 11 FT Visible scribe

16" FIR N5°W 18 FT " "

Monument Detail

Sketch

Monument Set (Procedures and Description)



New Accessories

8" FIR N72°E 5 FT Scribed 1/4 523 BT

9" FIR 539°E 19 FT Scribed 1/4 526 BT

Surveyor's Seal

Location & Comments

Compass Declination 15 1/2° E

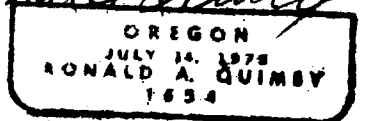

Firm/Agency: I.e. Engineering, Inc.

Address: 809 SE Pine St., Roseburg, OR 97470

Party Chief: N. Kromdahl / Ronald A. Quimby

Notes:

Witness: R. Heichel



EXP 12-31-20

C.S. File 65/102-38