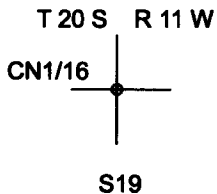


OREGON CORNER RESTORATION FORM

SECTION 19 TOWNSHIP 20 S. RANGE 11W
COUNTY DOUGLAS DATE 2/1/2019 TRACT PERKINS CREEK
POINT IDENTIFIER 140360 ~~FILED~~

CORNER DESIGNATION:



- CONDITION REPORT ONLY
- NOT FOUND
- RENEWED
- UNRECORDED
- SURVEYED IN
- REFERENCED OUT

Date: 4/16/2019 By: X
This survey consists of:
Map: _____
Narrative: _____
Corner Rpt: CS 65/102-26

DOUGLAS COUNTY SURVEYOR

PREVIOUS RENEWALS/SURVEYS, ETC:

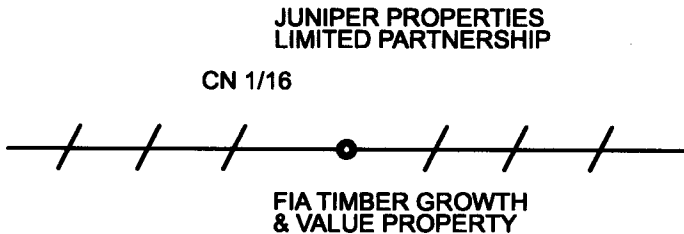
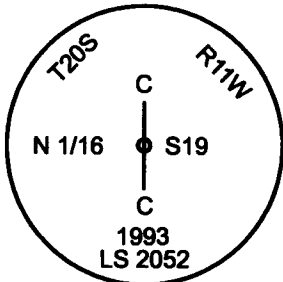
CN1/16 CORNER FOR SECTION 19 WAS SET BY MINOR IN MAP M116-56 AND REFERENCED BY MINOR IN MAP M125-26

ACCESSORIES FOUND: (CONDITION AND SOURCE)

- 24" D. FIR BEARS S84°W 2.2 FT. AS PER RECORD BT TAG ON GROUND WE NAIL TO TREE
- 20" 1 FT. TALL HEMLOCK STUMP BEARS S71°E 10.8 FT. AS PER RECORD HEALED FACE NO TAG
- 43" SPRUCE STUMP BEARS S17°W 25.0 FT. HEALED FACE AND TAG. 28" HEMLOCK IN ROOTS

MONUMENT DETAIL:

SKETCH:
(NOT TO SCALE)



LEGEND:

● FND MINOR 1996 BRASS CAP PER MAP M125-26

/// LINES FLAGGED AND BLAZED FROM EXISTING BLAZES

MONUMENT:

FOUND BCIP SET BY MINOR IN MAP M116-56

NEW ACCESSORIES:

18" D. FIR BEARS N60°E 10.4 FT. WE SCRIBE CN 1/16 S19 BT AND TAG TREE

LOCATION & COMMENTS:

FOUND MINOR BCIP PER MAP M116-56 AT GROUND LEVEL ON EAST EDGE OF FLAT RIDGE THAT DROPS OFF STEEP TO THE EAST.

BEARING BASIS: MAGNETIC BEARING FROM
HAND COMPASS 16° E DECLINATION
FIRM/AGENCY: LONE ROCK TIMBER MANAGEMENT CO.
ADDRESS: P.O. BOX 1127
ROSEBURG, OR 97470
PARTY CHIEF: KEN W. HOFFINE
NOTES: GARY ANGIOLET
WITNESS: _____

REGISTERED
PROFESSIONAL
LAND SURVEYOR

Ken W. Hoffine
OREGON
JULY 16, 1987
KEN W. HOFFINE
PLS 2291

C.S. FILE 65/102-26

EXPIRES 6-30-19