

FILED

Date: 4-9-2019 By: X

This survey consists of:

Map: _____

Narrative: _____

Corner Rpt: CS 65/102-18

CORNER REPORT FORM

Section 3 Township 255 Range 8W
Douglas County Date 4/2019
PLSS Number 500637

DOUGLAS COUNTY
SURVEYOR

CORNER DESIGNATION

1/4 COR 53 ONLY

- Condition Report only
- Not Found
- Renewed
- Unrecorded
- Surveyed In
- Referenced out

Previous Renewals/Surveys, etc:


GLD Resurvey 1908 Vol 10 pg 3975
BLM Resurvey 1964-1965 Vol 33 pg. 13780
Monument(s) & Accessories Found: (Condition and Source)

BLM BRASS CAP

24" Hemlock N60°W 37 FT GOOD SCAR.

Monument Detail

Sketch



Monument Set (Procedures and Description)

New Accessories

22" Hemlock S20°E 18 FT Scribed 1/4 53 BT
13" DFIR S76°W 12 FT Scribed 1/4 53 BT
16" Hemlock N25°W 20 FT Scribed 1/4 53 BT

Surveyor's Seal


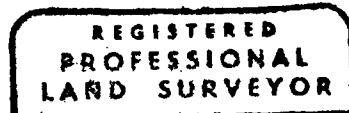
Location & Comments

Compass Declination 15 1/2° E
Firm/Agency: I.e. Engineering, Inc.
Address: 809 SE Pine St., Roseburg, OR 97470

Party Chief: N. Fromm

Notes:

Witness: R. VINCENT



EXP 12/31/20

C.S. File 65/102-18