

FILED

Date: 4-9-2019 By: X

This survey consists of:

Map: _____

Narrative: _____

Corner Rpt: CS 65/102-13

DOUGLAS COUNTY
SURVEYOR

CORNER REPORT FORM

Section 5 Township 23S Range 9W
Douglas County Date: 12-2018
PLSS Number
200640

CORNER DESIGNATION

1/4 SL/SE

- Condition Report only
- Not Found
- Renewed
- Unrecorded
- Surveyed In
- Referenced out

Previous Renewals/Surveys, etc:

BOARD OF FORESTRY CS 55/68-5 1967

BLM Resurvey Vol 35 Pg 14568


Monument(s) & Accessories Found: (Condition and Source)

48" FIR SKIMP OPEN SCAR N65°E 30± FT TAGGED

13" Decayed Hemlock S86°E 26° FT TAGGED

1967 Brass cap missing

Monument Detail



Sketch

Monument Set (Procedures and Description)

2 1/2" ALUM CAP ON 5/8" x 30" I. ROD AT INTERSECT.
OF DISTANCE FROM FD BTS

New Accessories

14" FIR N20°E 13± FT scribed 1/4 SE BT

9" FIR S72°E 8± FT " " "

1" FIR S18°W 14± FT scribed 1/4 SE BT

1" FIR N48°W 12± FT " " " "

Surveyor's Seal

Location & Comments

Compass Declination 15 1/2° E

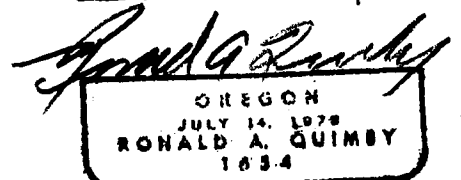

Firm/Agency: I.e. Engineering, Inc.

Address: 809 SE Pine St., Roseburg, OR 97470

Party Chief: N. Frowdahl

Notes:

Witness: R. Heichel



BXP12-31-20

C.S. File 65/102-13