

FILED

Date: 4-9-2019 By: JC

This survey consists of:

Map: _____

Narrative: _____

Corner Rpt: CS 65/102-12

CORNER REPORT FORM

Section 5 Township 23S Range 9W

Douglas County

Date: 12-2018

PLSS Number

200700

CORNER DESIGNATION

SEC COR

531/532
56/55

DOUGLAS COUNTY
SURVEYOR



Condition Report only
Not Found
Renewed
Unrecorded
Surveyed In
Referenced out

Previous Renewals/Surveys, etc:

DCSO CS File 54/60

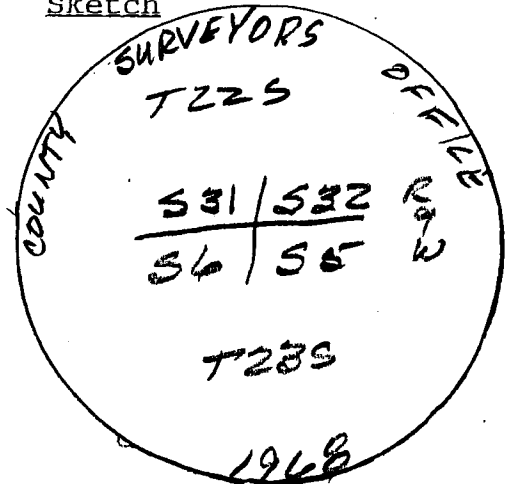
Monument(s) & Accessories Found: (Condition and Source)

DCSO BRASS CAP

54" Cedar Stump	N30°W	69 ² FT	OPEN FACE
30" Hemlock Stump	N22°W	17 ² FT	GOOD SCAR
30" Hemlock Stump	N79°E	18 ² FT	GOOD SCAR
30" Hemlock Stump	S77°W	65 ² FT	GOOD SCAR
28" Hemlock Stump	S44°E	25 ² FT	GOOD SCAR

Monument Detail

Sketch



Monument Set (Procedures and Description)

New Accessories

8" Hemlock N10°E 15' FT scribed T22S R9W 532 BT
 12" Fir S38°E 7³ FT scribed T23S R9W 55 BT
 11" Hemlock S58°W 17² FT scribe T23S R9W 56 BT
 8" Fir N64°W 15' FT scribed T22S R9W 531 BT

Surveyor's Seal

Location & Comments

Compass Declination 16¹/₂°E

Firm/Agency: i.e. Engineering, Inc.

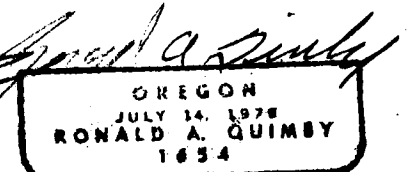
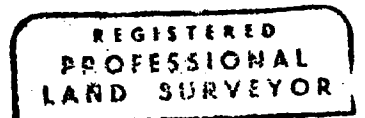
Address:

809 SE Pine St., Roseburg, OR 97470

Party Chief: N. Frommahl

Notes:

Witness: R. Neichel



Exp 12-31-20

C.S. File 65/102-12