

FILED
Date: 10/11/2018 By: JC
This survey consists of:

CORNER REPORT FORM

Section 4 Township 30S Range 2W
Douglas County Date: 9-2018
PLSS Number
300700

CORNER DESIGNATION

533
55/54

Map: _____
Narrative: _____
Corner Rpt: CS 65/102-3

DOUGLAS COUNTY
SURVEYOR

- Condition Report only
- Not Found
- Renewed
- Unrecorded
- Surveyed In
- Referenced out

Previous Renewals/Surveys, etc:

DCSO 1968 CS 54/73-45
BLM Resurvey 2008-2009 Vol. 57 P 22647

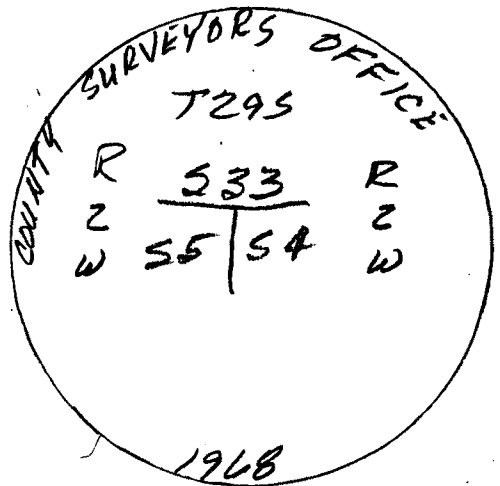
Monument(s) & Accessories Found: (Condition and Source)

DCSO BRASS CAP

- 44" D. FIR S29°E 4.0' GOOD SCAR (OR 14 BT)
- 20" Hemlock S61°W 34' FT GOOD SCAR
- BRASS CAP S32/33 only west 618 FT (REC 627)
- 10" FIR SNA9 N34°W 10' FT GOOD SCAR

Monument Detail

Sketch



Monument Set (Procedures and Description)

New Accessories

10" fir S45°W 40' FT scribed T30S R2W 55 BT


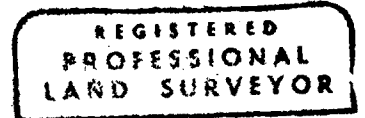
Surveyor's Seal

Location & Comments

CORNER is at
TOE OF ROAD
Fill

Compass Declination 15 1/2° E
Firm/Agency: i.e. Engineering, Inc.
Address: 809 SE Pine St., Roseburg, OR 97470

Party Chief: N. Fromdahl
Notes:
Witness: R. Heiche



EXP 12-31-18

C.S. File 65/102-3