

FILED

Date: 10-11-2018 By: JC

This survey consists of:

Map: _____

Narrative: _____
Corner Rpt: CS 65/102-1

DOUGLAS COUNTY
SURVEYOR

CORNER REPORT FORM

Section 4 Township 30S Range 2W
Douglas County Date: 9-2018
PLSS Number
300600

CORNER DESIGNATION

SEC COR 5 | 4
8 | 9

- Condition Report only
- Not Found
- Renewed
- Unrecorded
- Surveyed In
- Referenced out

Previous Renewals/Surveys, etc:

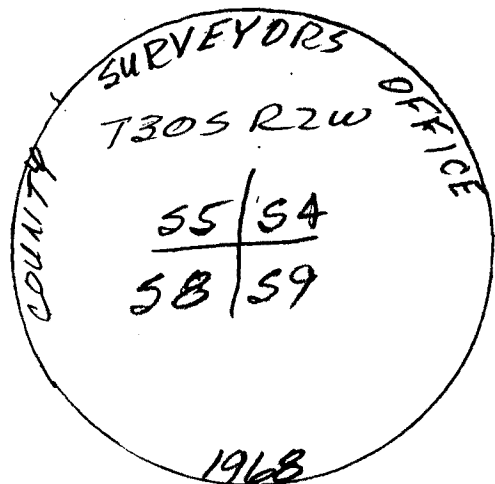
DCSO 1968 CS 64/73-56

Monument(s) & Accessories Found: (Condition and Source)

DCSO BRASS CAP
48" FIR SWAG N31°E 22⁴ FT OPEN FAINT SCRIBE
20" FIR N57°E 16⁸ FT FAINT SCAR
18" FIR N7°W 46⁷ FT " "
22" FIR S69°W 123⁵ FT " "

Monument Detail

Sketch



Monument Set (Procedures and Description)

New Accessories

18" FIR S73°E 16² FT scribed T30S R2W 59 BT

Surveyor's Seal

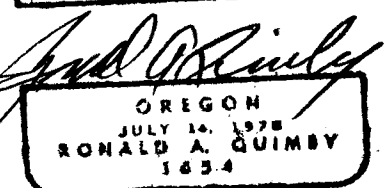
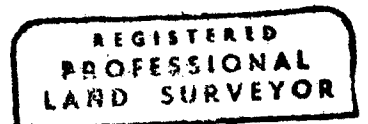
Location & Comments

Compass Declination 15 1/2° E
Firm/Agency: i.e. Engineering, Inc.
Address:
809 SE Pine St., Roseburg, OR 97470

Party Chief: N. Fromdahl

Notes:

Witness: R. Heichel



EXP 12-31-18

C.S. File 65/102-1