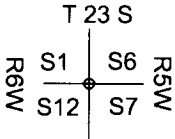


OREGON CORNER RESTORATION FORM

SECTION 6 TOWNSHIP 23 S. RANGE 5W
 COUNTY DOUGLAS DATE 6/8/2017 TRACT J23-5-6 / BECKLEY
 POINT IDENTIFIER 100600

CORNER DESIGNATION:



- CONDITION REPORT ONLY
- NOT FOUND
- RENEWED
- UNRECORDED
- SURVEYED IN
- REFERENCED OUT

PREVIOUS RENEWALS/SURVEYS, ETC:

1994 BAKER MAP M118-43, 1952 HAYDON MAP CS 41/65, 1943 GLO DEPENDENT RESURVEY

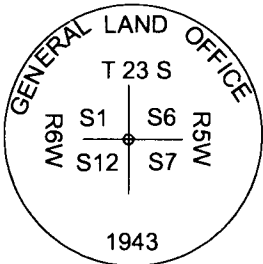
ACCESSORIES FOUND: (CONDITION AND SOURCE)

15" DOUGLAS FIR BEARS N54 1/4°E 49.3 FT. (RECORD N55°E 49.6 FT.) HEALED FACE AND TAG

42" DOUGLAS FIR BEARS S20°E 31.3 FT. (RECORD S20°E 31.3 FT.) HEALED FACE AND TAG

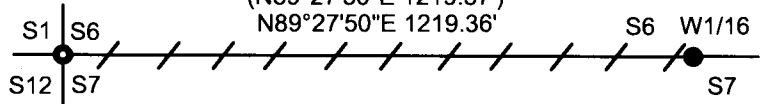
36" CEDAR BEARS N54 1/2°W 47.6 FT. (RECORD N54 1/2°W 47.1 FT.) HEALED FACE AND TAG

MONUMENT DETAIL:



BASIS OF BEARING
 [S89°36'E 1228.37']
 <S89°36'E 1220.09'>
 (N89°27'50"E 1219.37')
 N89°27'50"E 1219.36'

SKETCH:
 (NOT TO SCALE)



LEGEND:

- LINES BLAZED, PAINTED AND TAGGED
- FND 1994 BAKER BRASS CAP PER M 118-43
- FND 1943 GLO BRASS CAP
- () RECORD FROM MAP M 118-43
- < > RECORD FROM MAP CS 41/65
- [] RECORD FROM 1943 GLO DEPENDANT RESURVEY

MONUMENT:

FOUND 1943 GENERAL LAND OFFICE BRASS CAP

NEW ACCESSORIES:

13" DOUGLAS FIR BEARS S56 3/4°W 37.1 FT. WE SCRIBE T23S R6W S12 BT AND TAG TREE

LOCATION & COMMENTS:

WE RAN A RANDOM CLOSED LOOP TRAVERSE BEGINNING AT THE W 1/16 CORNER BETWEEN SECTIONS 6 & 7, TRAVERSING WESTERLY TO THE SOUTHWEST CORNER OF SECTION 6, A 1943 GLO BCIP. WE THEN BLAZED, PAINTED, FLAGGED, AND TAGGED TRUE LINE. CORNER LIES ON WEST SIDE OF RIDGETOP.

BEARING BASIS: ASSUMED FROM BAKER MAP
M118-43 W1/16 COR. TO SWSC
FIRM/AGENCY: LONE ROCK TIMBER MANAGEMENT CO.
ADDRESS: P.O. BOX 1127
ROSEBURG, OR 97470
PARTY CHIEF: KEN W. HOFFINE
NOTES: GARY ANGIOLET
WITNESS: IGNACIO ROMAN

FILED
 Date: 7/24/2018 By: xc
 This survey consists of:
 Map: _____
 Name: _____
 Corner Rpt: CS 65/101-51

DOUGLAS COUNTY SURVEYOR

C.S. FILE 65/101-51

REGISTERED
 PROFESSIONAL
 LAND SURVEYOR

Ken W. Hoffine
 OREGON
 JULY 16, 1987
 KEN W. HOFFINE
 PLS 2291

EXPIRES 6-30-19