

FILED

Date: 7-18-2018 By: JC

This survey consists of:

Map: _____

Narrative: _____

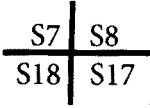
Corner Rpt: CS 65/101-41

DOUGLAS COUNTY
SURVEYOR

CORNER REPORT FORM

Section 7,8,17,18 Township 31S Range 6W
Douglas County Date 01/17/2018
PLSS Number 200500

CORNER DESIGNATION



- Condition Report only
- Not Found
- Renewed
- Unrecorded
- Surveyed In
- Referenced out

Previous Renewals/Surveys, etc:

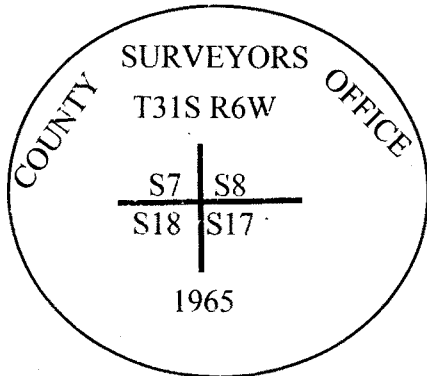
Sept. 1965 Douglas County Surveyors Office Renewal CS 52/25, Oct. 1985 BLM Pgs
18231-2 Renewal, Oct. 2003 Estabrook/Webster Renewal CS65/48-26

Monument(s) & Accessories Found: (Condition and Source)

- 2-1/2" brass cap on 1" ron pipe from which a:
 - 48" diameter D. fir stump with healed face, tag & auto hood cover bears N45°W 4.9'
 - 50" D. fir stump with partially healed double blaze & tin cover bears S21°E 75.2'
 - 17" (now 18") double Yew with visible scribing "T31S R6W S8 BT" bears N36° E 78.5'
 - 10" (now 16") D fir with healed double face bears S20°E 21.3'
 - 10" (now 13") D fir with healed double face bears N42°W 33.2'

Monument Detail

Sketch



Monument Set (Procedures and Description)

New Accessories

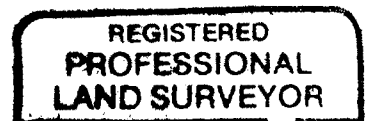
Location & Comments

OREGON COORDINATE REFERENCE SYSTEM, COTTAGE GROVE - CANYONVILLE ZONE, NAD 88-(2011), EPOCH 2010 PER GPS OBSERVATION HOLDING NGS CORS STATIONS "RSBG" & "DDSN"

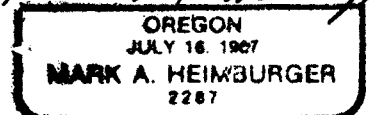
Lat. N42°53'00.8582"
Lon. W123°26'48.3756"

Compass Declination 15°
Firm/Agency: Land Mark Surveying, Inc.
Address: P.O. Box 13
Roseburg, OR 97470
Party Chief: Bartt Heichel
Notes: _____
Witness: Anthony Welch

Surveyor's Seal



Mark A. Heimbarger



Renews 6/30/19

C.S. File 65/101-41