

FILED

Date: 7-18-2018 By: JC

This survey consists of:

Map: _____

Narrative: _____

Corner Rpt: CS 65/101-34

DOUGLAS COUNTY
SURVEYOR

CORNER REPORT FORM

Section 8 Township 32S Range 5W
Douglas County Date: 5-2018
PLSS Number 240500

CORNER DESIGNATION

$\frac{1}{4}$ 8
4 17

- Condition Report only
- Not Found
- Renewed
- Unrecorded
- Surveyed In
- Referenced out

Previous Renewals/Surveys, etc:


BLM Dependent Resurvey 2006-2007 Vol 55 P 21691-2

Monument(s) & Accessories Found: (Condition and Source)

BLM BRASS CAP
22" FIR S7W 25³ FT GOOD SCAR
16" FIR N78W 34⁶ FT GOOD SCAR

Monument Detail

Sketch



Monument Set (Procedures and Description)

New Accessories

18" FIR N51⁴E 28⁵ FT Scribed $\frac{1}{4}$ S 8 BT
12" FIR S75⁰E 6³ FT Scribed $\frac{1}{4}$ S 17 BT

Location & Comments

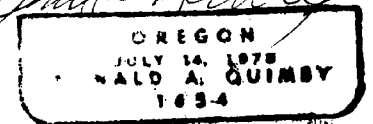
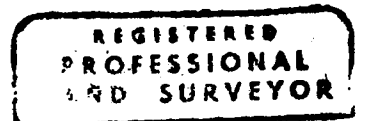
Compass Declination 15¹/₂° E
Firm/Agency: i.e. Engineering, Inc.
Address: 809 SE Pine St., Roseburg, OR 97470

Party Chief: N. Fromdahl

Notes:

Witness: R. Heichel
R. VINCENT

Surveyor's Seal



EXP 12-31-18

C.S. File 65/101-34