

FILED

Date: 7-19-2018 By: XC

This survey consists of:

Map: _____

Narrative: _____

Corner Rpt: CS65/101-33

CORNER REPORT FORM

Section 26 Township 24S Range 2W

Douglas County

Date 5-2018

PLSS Number

600240

DOUGLAS COUNTY
SURVEYOR

CORNER DESIGNATION

1/4 S26/S25

- Condition Report only
- Not Found
- Renewed
- Unrecorded
- Surveyed In
- Referenced out

Previous Renewals/Surveys, etc:

Hosford 1952 M12-55

DCSD 1968 CS 54/27-223

Monument(s) & Accessories Found: (Condition and Source)


DCSD BRASS CAP

3' TALL ROTTED FIR STUMP S59W 9° FT

34" FIR DOWN ROTTEN ROOT HOLE N4E 34° FT

Monument Detail

Sketch



Monument Set (Procedures and Description)

New Accessories

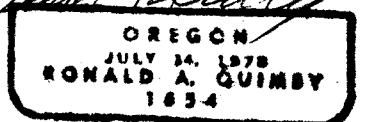
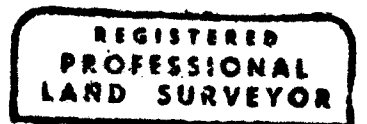
- 6" FIR N122°E 8° FT Scribed 1/4 S25 RT
- 12" FIR S88°E 17° FT Scribed 1/4 S25 RT
- 18" FIR S37°E 12° FT Scribed 1/4 S25 RT
- 8" FIR S2W 27° FT Scribed 1/4 S26 BT

Surveyor's Seal

Location & Comments

AREA TO WEST WILL
BE LOGGED SOON NO
TREES MARKED IN
S26. CORNER IS
IN FAH AREA
APPROX 300'± NORTH
OF GRAVEL ROAD

Compass Declination 15°20'E
 Firm/Agency: i.e. Engineering, Inc.
 Address: 809 SE Pine St., Roseburg, OR 97470
 Party Chief: N. Fromdahl
 Notes:
 Witness: R. Heichel
R. VIENCON T



EXP 12-31-18

C.S. File 65/101-33