

FILED

Date: 7-18-2018 By: X

This survey consists of:

Map: \_\_\_\_\_

Narrative: \_\_\_\_\_

Corner Rpt: CS 65/101-31

DOUGLAS COUNTY  
SURVEYOR

CORNER REPORT FORM

Section 25 Township 23S Range 8W  
Douglas County Date 4/2018  
PLSS Number 640240

CORNER DESIGNATION

C 1/4 525

- Condition Report only
- Not Found
- Renewed
- Unrecorded
- Surveyed In
- Referenced out

Previous Renewals/Surveys, etc:

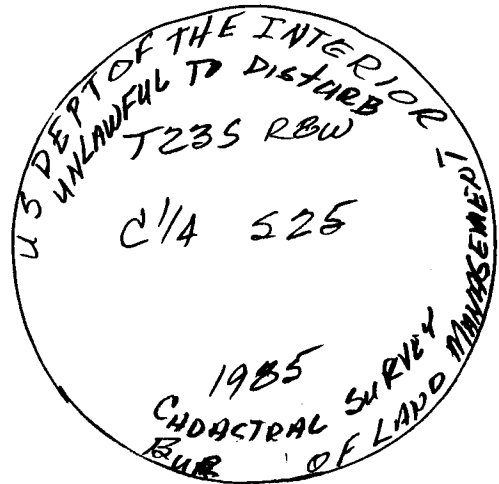
SET BY HALOS M 74-26 OCT 1978  
BLM RESURVEY 1985 Vol 48 Pg 18242-43

Monument(s) & Accessories Found: (Condition and Source)

BLM TRASS CAP  
18" W. OAK N 12 1/2° W 28 FT GOOD SCAR  
ROTTED FIR STUMP S 1/2° E 52 FT

Monument Detail

Sketch



Monument Set (Procedures and Description)


New Accessories

6" D. FIR S 59° W 17 FT Scribed C 1/4 525 BT


Surveyor's Seal

Location & Comments

Compass Declination 15 1/2° E  
Firm/Agency: i.e. Engineering, Inc.  
Address: 809 SE Pine St., Roseburg, OR 97470  
Party Chief: N. Fromdahl  
Notes: R. Heichel  
Witness: R. VINCENT



*[Handwritten Signature]*



EXP 12-31-18

C.S. File 65/101-31