

FILED

Date: 7-17-2018 By: JC

This survey consists of:

Map: \_\_\_\_\_

Narrative: \_\_\_\_\_

Corner Rpt: CS 65/101-21

DOUGLAS COUNTY SURVEYOR

CORNER REPORT FORM

Section 34 Township 31S Range 3W  
Douglas County Date 3/18  
PLSS Number 500100

CORNER DESIGNATION

Sec COR 34/35  
3/2



Condition Report only  
Not Found  
Renewed  
Unrecorded  
Surveyed In  
Referenced out

Previous Renewals/Surveys, etc:

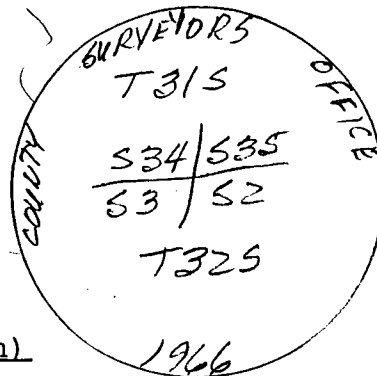
Bushy 1893 Vol 1B P 7719 Herzstein 1980 CS 61/11  
DCSO 1950 CS 46/229  
DCSO 1966 CS 52/63

Monument(s) & Accessories Found: (Condition and Source)

DCSO 2 1/2 BRASS CAP  
Rotted Hemlock stump N38°E 12 1/2 FT No MARKS  
Remnants of 20" Hemlock N86°E 25 1/2 FT  
18" Hemlock snag N76°E 46 1/2 FT GOOD SCAR  
14" Hemlock S 38°E 45 1/2 FT GOOD SCAR  
24" Hemlock S90W 27 1/2 FT GOOD SCAR  
60" D. Fir west 66 1/2 FT GOOD SCAR  
Post 30 EAST & WEST

Monument Detail

Sketch



Monument Set (Procedures and Description)

New Accessories


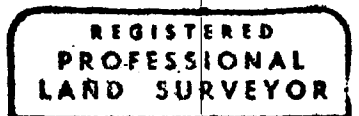
Location & Comments

CORNER IS APPROX  
200' NORTH OF  
ROAD

Compass Declination 15 1/2° E  
Firm/Agency: i.e. Engineering, Inc.  
Address: 809 SE Pine St., Roseburg, OR 97470

Party Chief: N. Fromdahl  
Notes: R. VINCENT  
Witness: R. Heichel

Surveyor's Seal



EXP 12-31-18

C.S. File 65/101-27