

FILED

Date: 7-17-2018 By: JC

This survey consists of:

Map: _____

Narrative: _____
Corner Rpt: CS65/101-25

DOUGLAS COUNTY
SURVEYOR

CORNER REPORT FORM

Section 25 Township 31S Range 3W
Douglas County Date 3-2018
PLSS Number
700200

CORNER DESIGNATION

See Cor 25/36

- Condition Report only
- Not Found
- Renewed
- Unrecorded
- Surveyed In
- Referenced out


Previous Renewals/Surveys, etc:
MARKHAM 1955 CS 42/23
DCSO 1966 CS 52/63

Monument(s) & Accessories Found: (Condition and Source)

DCSO BRASS CAP 2 1/2"
12" CHINQUAPID S60°W 31 3/4 FT HEATED SCAR
34" FIR N35°W 28° FT HEATED SCAR
Fiberglass Post 4' south NATIONAL FOREST TAG
S.T. Post 8' west NATIONAL FOREST TAG

Monument Detail

Sketch



Monument Set (Procedures and Description)

New Accessories

18" D. FIR S10°W 29 1/2 FT SCRIBED T31S R3W S36 BT
16" D. FIR N55°W 22 1/2 FT SCRIBED T31S R3W S25 BT

Surveyor's Seal

Location & Comments

Compass Declination 15 1/2° E

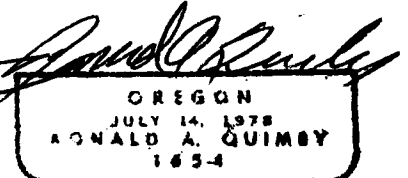
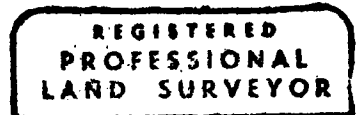
Firm/Agency: i.e. Engineering, Inc.

Address: 809 SE Pine St., Roseburg, OR 97470

Party Chief: N. FROMMELT

Notes: R. VINCENT

Witness: R. Heiche



EXP 12-31-18

C.S. File 65/101-25