

FILED

Date: 7-11-2018 By: SC

This survey consists of:

Map: _____

Narrative: _____
Corner Rpt: CS65/10-18

DOUGLAS COUNTY
SURVEYOR

CORNER REPORT FORM

Section 12 Township 30S Range 3W
Douglas County Date 1-2018
PLSS Number 700600

CORNER DESIGNATION

SEC COR 1/4
12/7



Condition Report only
Not Found
Renewed
Unrecorded
Surveyed In
Referenced out

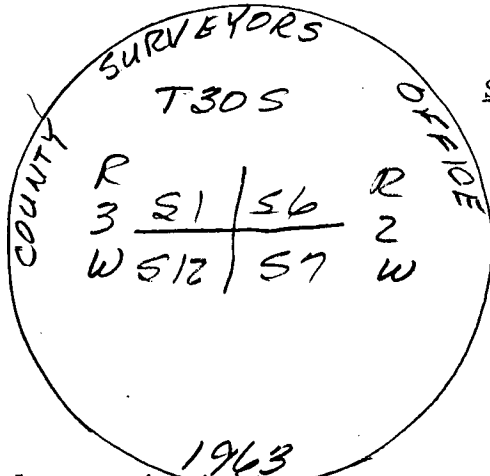
Previous Renewals/Surveys, etc:

MENSCH 1908 Vol 16 PG. 6787-6791 BLM Resurvey 1971
DCSO 1963 CS 52/138 Vol 36 Pg 14913-14
BLM Resurvey 1970 Vol 35 Pg 14513-14

Monument(s) & Accessories Found: (Condition and Source)

DCSO BRASS CAP
16"X12"X12" Stone No marks visible
16" Chinquapit N30°E 4' Good Scar
44" FIR S45°E 133 FT Good Scar
28" FIR S33°W 39 1/2 FT Good Scar
34" FIR N67°W 122 FT Good Scar (DOWN)
12" FIR SW49 N4W 14 1/2 FT Good Scar

Monument Detail



Sketch

Monument Set (Procedures and Description)

New Accessories

8" FIR N87°W 30 1/2 FT scribed T30S R3W 51 FT


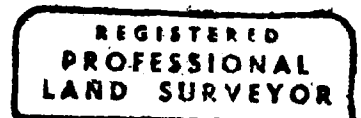
Location & Comments

CORNER IS S.E. 300'±
FROM SWTHBACK IN
ROAD NEAR TOP OF
RIDGE

Compass Declination 15 1/2° E
Firm/Agency: i.e. Engineering, Inc.
Address: 809 SE Pine St., Roseburg, OR 97470

Party Chief: N. From Dahl
Notes:
Witness: R. VINCENT - R. Heiche

Surveyor's Seal



C.S. File 65/101-18