

FILED

Date: 7-11-2018 By: X

This survey consists of:

Map: _____

Narrative: _____
Corner Rpt: CS 65/101-17

DOUGLAS COUNTY
SURVEYOR

CORNER REPORT FORM

Section 12 Township 30S Range 3W
Douglas County Date 1-2018
PLSS Number
LA0600

CORNER DESIGNATION

1/4 COR 51
512

- Condition Report only
- Not Found
- Renewed
- Unrecorded
- Surveyed In
- Referenced out

Previous Renewals/Surveys, etc:

DCSO 1963 CS 52/138
DASO 1983 CS 62/7-10

Monument(s) & Accessories Found: (Condition and Source)

STONE approx 16x14x5"
13" FIR STUMP N31°11'W 21³ FT (REC N33°W 21² FT)
40" FIR S25°30'E 41¹ FT (REC S25¹4E 44⁹ FT)

NEW Benaedict To SET COR. These Trees were
Shot with Instrument being almost opposite of
Each other Dist do not work USED Stone.

Monument Detail

Sketch

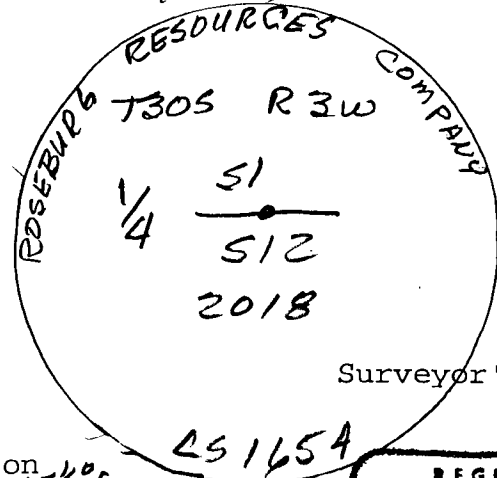
Monument Set (Procedures and Description)

SET 2 1/2 ALUM CAP ON 5/8" X 30" I. ROD along side Stone
MARKED

New Accessories


10" D. FIR S57°W 21² FT scribed
1/4 612 BT
4" D. FIR N22°E 24⁵ FT scribed
1/4 51 BT
10" D FIR N80°E 23⁵ FT scribed 1/4 51 BT

Location & Comments



Surveyor's Seal


Compass Declination 15¹°E
Firm/Agency: i.e. Engineering, Inc.
Address: 809 SE Pine St., Roseburg, OR 97470



Party Chief: N. From dahl

Notes:

Witness: R. VINCENT - R. Heiche



C.S. File 65/101-17