

FILED

Date: 7-11-2018 By: SC

This survey consists of:

Map: _____

Narrative: _____

Corner Rpt: CS 65/101-14

CORNER REPORT FORM

Section 4 Township 27S Range 3W

Douglas County Date 12-2017

PLSS Number
340600

DOUGLAS COUNTY
SURVEYOR

CORNER DESIGNATION

1/4 COR 4/9

- Condition Report only
- Not Found
- Renewed
- Unrecorded
- Surveyed In
- Referenced out

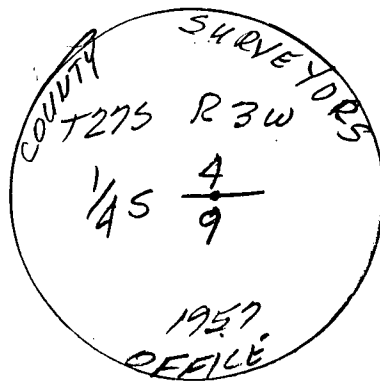
Previous Renewals/Surveys, etc:

DL60 1957 CS 47/193
BLM Resurvey 2008 V54 Pg 21837

Monument(s) & Accessories Found: (Condition and Source)

2 1/2" DCSD BRASS CAP
10" FIR N61°E 9' FT GOOD SCAR
14" FIR S27°E 12' FT GOOD SCAR (REL S27 1/2°E)

Monument Detail



Sketch

Monument Set (Procedures and Description)

New Accessories:

12" FIR S65°W 9' FT Scribed 1/4 S9 BT
12" FIR N64W 29' FT Scribed 1/4 S4 BT

Location & Comments


Compass Declination 15 1/2° E
Firm/Agency: i.e. Engineering, Inc.
Address: 809 SE Pine St., Roseburg, OR 97470

Party Chief: N. Fromidahl

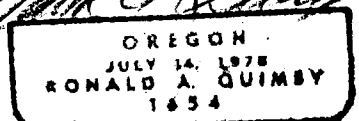
Notes:

Witness: R. Henkel / R. VINCENT EXP 12-31-18

Surveyor's Seal



Ronald A. Quimby



C.S. File 65/101-14