

Douglas County Official Records  
Daniel J. Loomis, County Clerk

2020-002074



NO FEE

01/21/2020 12:01:24 PM  
PLAT-CORR Cnt=1 Stn=18 MARRIAGECOUNTER  
This is a no fee document

## DOUGLAS COUNTY CLERK



For

FILED  
Date: 1-21-2020 By: [Signature]  
This survey consists of:  
Map: M176-38  
Narrative: \_\_\_\_\_  
Corner Rpt: \_\_\_\_\_

DOUGLAS COUNTY  
SURVEYOR

# CERTIFICATE PAGE

DO NOT REMOVE THIS PAGE FROM ORIGINAL  
DOCUMENT

THIS PAGE MUST BE INCLUDED IF DOCUMENT IS RE-RECORDED

C.S. FILE 65/100-9


AFFIDAVIT OF CORRECTION

I, Bartton M. Heichel, being duly sworn, depose and say that I am the surveyor who surveyed the property as depicted, filed and recorded in M176-38, Douglas County, Oregon Survey Records; and the following corrections to said survey are necessary and are as follows:

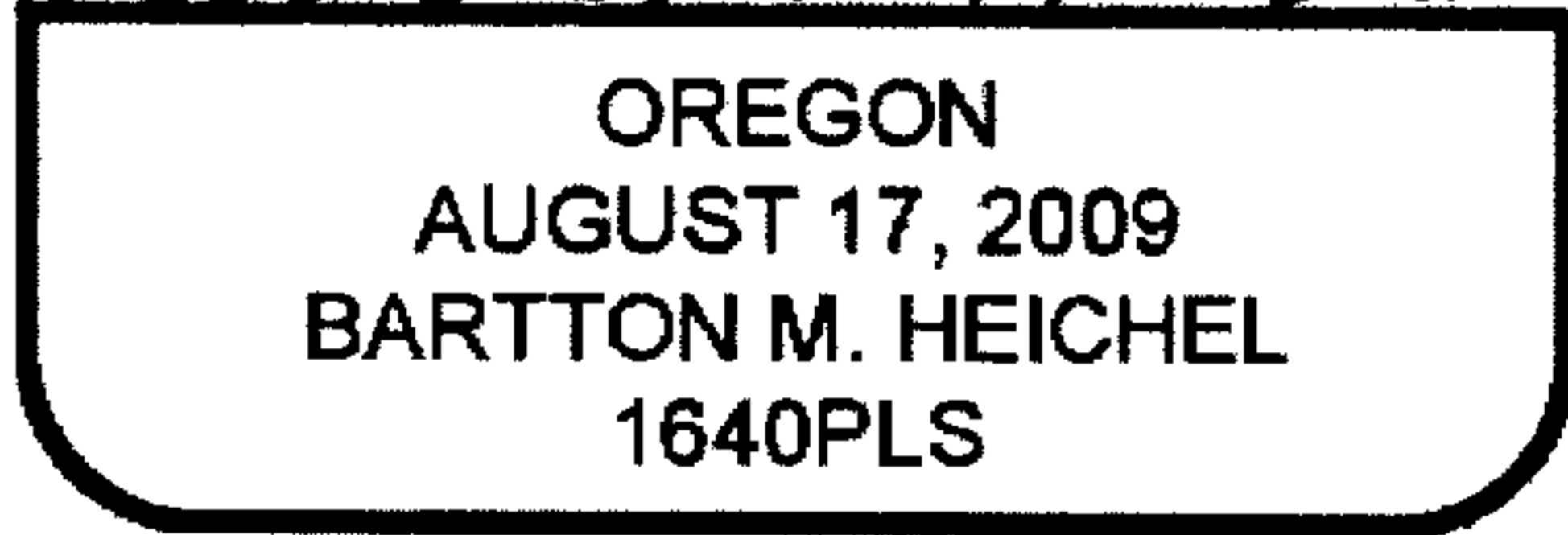
1. Line Tag L7 should be on the Line South and adjacent to Line L5
2. Line # L7 of the Parcel Line Table should have a length of 112.29' and a direction of S36°39'07"E

The present fee owner(s) of the property materially affected by said Affidavit is as follows:

1. Anita R. McIntyre
2. David G. Bullock




*Bartton M. Heichel*



RENEWS JUNE 30, 2021

Bartton M. Heichel  
 Registered Professional Land Surveyor  
 #1640PLS  
 P.O. Box 13  
 Roseburg, OR 97470



NOTARY CERTIFICATE  
 STATE OF OREGON     )  
   )SS  
 COUNTY OF DOUGLAS )

Subscribed and sworn to before me this 16 day of 2020

*Rebeccamarie Dutton*  
 Notary Public for the State of Oregon  
 My Commission Expires: *July 30, 2022*

APPROVAL

I, *Kristian O. DeGroot*, Douglas County Surveyor, do hereby certify that said affidavit of correction for M176-38 has been examined by me and that it complies with O.R.S. 209.255.

*Kristian O. DeGroot*  
 DOUGLAS COUNTY SURVEYOR