



NO FEE

00500542201900182600020020

11/21/2019 09:21:32 AM

PLAT-CORR Cnt=1 Stn=33 HAJOHNST  
This is a no fee document

## DOUGLAS COUNTY CLERK



FILED  
Date: 11/21/2019 By: DL  
This survey consists of:  
Map: M171-63  
Narrative: CS. 65/100-8  
Corner Rpt: \_\_\_\_\_

DOUGLAS COUNTY  
SURVEYOR

# CERTIFICATE PAGE

DO NOT REMOVE THIS PAGE FROM ORIGINAL  
DOCUMENT

THIS PAGE MUST BE INCLUDED IF DOCUMENT IS RE-RECORDED

AFFIDAVIT OF CORRECTION


I, Mark Heimburger, being duly sworn, depose and say that I am the surveyor who surveyed the property as depicted, filed and recorded in M171-63, Douglas County, Oregon Survey Records; and

The following corrections to said survey are necessary and are as follows:

1. Bearing of South 89°46'31" West in line 4 of the description of Unit 1 should be South 89°46'31" East.
2. Restrictive Covenant – Units 1 & 2 Deed Reference Number should be E70A-18073


The present fee owner(s) of the property materially affected by said Affidavit is as follows:

1. ROBERT WILSON ESTATE




Mark Heimburger  
 Registered Professional Land Surveyor # 2287  
 P.O. Box 13  
 Roseburg, OR 97470

*Mark A. Heimburger*



RENEWS JUNE 30, 2021



NOTARY CERTIFICATE  
 STATE OF OREGON )  
 )SS

COUNTY OF DOUGLAS )

Subscribed and sworn to before me this 18<sup>th</sup> day of 20 19

Rebecca Marie Dutton

Notary Public for the State of Oregon

My Commission Expires: July 30, 2022

APPROVAL

I, Kristian O. DeGroot, Douglas County Surveyor, do hereby certify that said affidavit of correction for M171-63 has been examined by me and that it complies with O.R.S. 209.255.

Kristian O. DeGroot 11/21/2019  
 DOUGLAS COUNTY SURVEYOR