



00457352201800023960020023

NO FEE

01/30/2018 01:00:07 PM

PLAT-CORR Cnt=1 Stn=33 HAJOHNST
This is a no fee document

DOUGLAS COUNTY CLERK



FILED

Date: 1-30-2018 By: JK

This survey consists of:

FOR Map: A 173-77

Narrative: _____

Comm: R: NCS 65/100-1

DOUGLAS COUNTY
SURVEYOR

CERTIFICATE PAGE

DO NOT REMOVE THIS PAGE FROM ORIGINAL
DOCUMENT

THIS PAGE MUST BE INCLUDED IF DOCUMENT IS RE-RECORDED

AFFIDAVIT OF CORRECTION (Survey)

RECORDED TO CORRECT M173-77, SURVEY RECORDS OF DOUGLAS COUNTY, OREGON

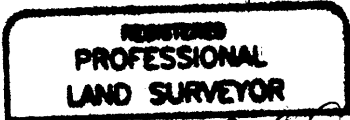
I, Michael P. Schulze, being duly sworn, depose and say that I am the surveyor who surveyed the property as depicted, filed and recorded as Boundary line Adjustment Survey, M173-77 in Douglas County, Oregon Survey Records; and

The following corrections to said plat are necessary and are as follows:


1. Line through the Instrument # as shown as **2017-019022**
2. Add the following Instrument #: **2017-020171**

The present fee owner(s) of the property materially affected by said Affidavit are as follows:

1. Larry & Della Woody
79866 Del Val School Road
Cottage Grove, Oregon 97424



Michael P. Schulze
 Michael P. Schulze
 Registered Professional Land Surveyor #71827
 Geomax, Inc.
 806 9th Street
 Cottage Grove, Oregon 97424




EXP. DATE: 6-30-18
NOTARY CERTIFICATE

STATE OF OREGON)
)ss
 COUNTY OF LANE)

Subscribed and sworn to before me this 29th day of January, 2018

Scott W. True
 Notary Public for the State of Oregon
 My Commission Expires 3/12/2018



COUNTY SURVEYOR APPROVAL

I, Kristian O. DeGroot Douglas County Surveyor, do hereby certify that said affidavit of Correction Boundary line Adjustment Survey, M173-77 has been examined by me and that it complies with ORS 209.255.

Kristian O. DeGroot
 Douglas County Surveyor