

FILED

Date: 1-24-2018 By: DC

This survey consists of:

Map: _____

Narrative: _____

Corner Rpt: CS 65/99-47

CORNER REPORT FORM

Section 22 Township 31S Range 7W
Douglas County Date 10/2017
PLSS Number 500400

DOUGLAS COUNTY
SURVEYOR

CORNER DESIGNATION

Sec. Cor. 515/514
522/523

- Condition Report only
- Not Found
- Renewed
- Unrecorded
- Surveyed In
- Referenced out

Previous Renewals/Surveys, etc:

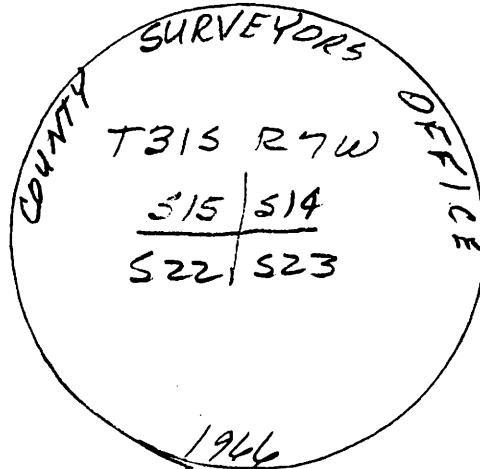
DCSD 1966 CS 54/36-3

BLM RESURVEY 1974

Monument(s) & Accessories Found: (Condition and Source)

DC60 2 1/2 BRASS CAP ON 1" T. PIPE
3 1/2" BURNED FIR STUMP 6' S 36° E 12 1/2 FT GOOD SCAR
1 1/2" D. FIR N 83° E 17 1/2 FT GOOD SCAR (DEAD)

Monument Detail



Sketch

Monument Set (Procedures and Description)

New Accessories set 5/8" IR rods with yellow plastic cap & post

N 66° E 18 1/2 FT

S 69° E 23 1/2 FT

S 52° W 15 1/2 FT

52" FIR N 79° W 62 1/4 FT BARK Scribed
T31S R7W 515 BT

Location & Comments

Compass Declination 15 1/2° E

Firm/Agency: i.e. Engineering, Inc.

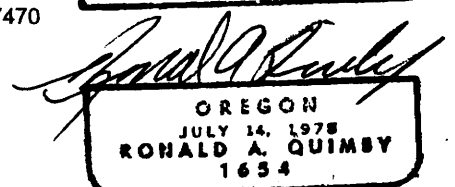
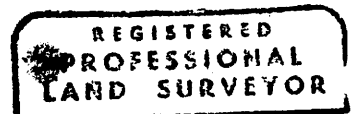
Address: 809 SE Pine St., Roseburg, OR 97470

Party Chief: J. LEONARD

Notes:

Witness: R. OLSEN

Surveyor's Seal



EXP 12-31-18

C.S. File 65/99-47