

FILED

Date: 1-18-2018 By: X

This survey consists of:

Map: _____

Narrative: _____

Corner Rpt: CS6199-39

DOUGLAS COUNTY
SURVEYOR

CORNER REPORT FORM

Section 10 Township 31S Range 7W

Douglas County Date 12-2017

PLSS Number 440500

CORNER DESIGNATION

1/4 COR 510
515

- Condition Report only
- Not Found
- Renewed
- Unrecorded
- Surveyed In
- Referenced out


Previous Renewals/Surveys, etc:

DCBO 1970 US 54/36-15
BLM Resurvey 1974 CS Vol 29 Pg 15742

Monument(s) & Accessories Found: (Condition and Source)

2 1/2" DCBO BRASS CAP
50" FIR N159°W 6 FT GOOD SNR
66" FIR S45°W 6 FT " "

Monument Detail



Sketch

Monument Set (Procedures and Description)

New Accessories

8" FIR N49°E 20 FT Scribed 1/4 510 RT
5/8" I. Rod with Plastic Cap 1009 Engineering S30°E 24 FT
with Post alongside

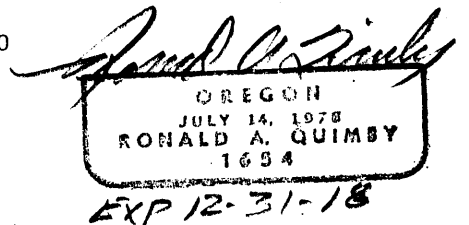

Surveyor's Seal

Location & Comments

AKER Badly
BURN 9-2017

Compass Declination 15 1/2° E
Firm/Agency: i.e. Engineering, Inc.
Address: 809 SE Pine St., Roseburg, OR 97470

Party Chief: R. OISEN
Notes:
Witness: R. Heichel



C.S. File 65/99-39