

FILED

Date: 1-18-2018 By: DC

This survey consists of:

Map: \_\_\_\_\_

Narrative: \_\_\_\_\_

Corner Rpt: CS65/99-36

DOUGLAS COUNTY  
SURVEYOR

CORNER REPORT FORM

Section 10 Township 31S Range 7W  
Douglas County Date 12.2017  
PLSS Number 400500

CORNER DESIGNATION

See COR 9/10  
16/15

- Condition Report only
- Not Found
- Renewed
- Unrecorded
- Surveyed In
- Referenced out

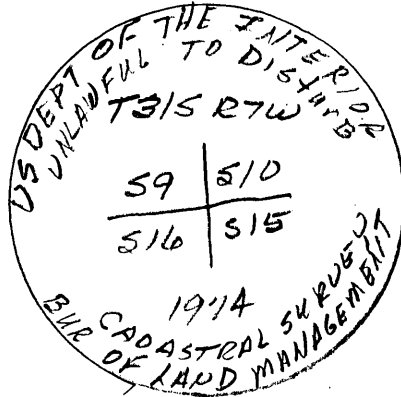
Previous Renewals/Surveys, etc:

BLM RESURVEY 1974 Vol 39 PG 15741-42  
DABO G15 COR. CB 47/33-1

Monument(s) & Accessories Found: (Condition and Source)

BLM BRASS CAP  
22" FIR N15°E 25' FT GOOD SCAR  
14" FIR S38°E 13' FT " "  
23" FIR N12°W 33' FT " "  
16" FIR STUMP S8°W 21' FT (BURNT OUT)

Monument Detail



Sketch

Monument Set (Procedures and Description)

New Accessories

5/8" I. Rod with yellow plastic cap re engineering  
S 8°W 19' FT post along side

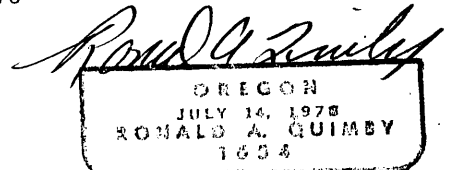

Surveyor's Seal

Location & Comments

AREN Badly  
Burnt 9.2017

Compass Declination 15 1/2° E  
Firm/Agency: i.e. Engineering, Inc.  
Address: 809 SE Pine St., Roseburg, OR 97470

Party Chief: R. OLSEN  
Notes:  
Witness: R. Heichel



EXP 12-31-18

C.S. File 65/99-36