

FILED  
Date: 1-18/2018 By: XC  
This survey consists of:  
Map: \_\_\_\_\_

CORNER REPORT FORM

Section 14 Township 30S Range 2W  
Douglas County Date 11-2017  
PLSS Number 572500

Narrative: \_\_\_\_\_  
Corner Rpt: CS 99-31

DOUGLAS COUNTY  
SURVEYOR

CORNER DESIGNATION

SEC COR  $\frac{511}{514 | 513}$

- Condition Report only
- Not Found
- Renewed
- Unrecorded
- Surveyed In
- Referenced out

Previous Renewals/Surveys, etc:

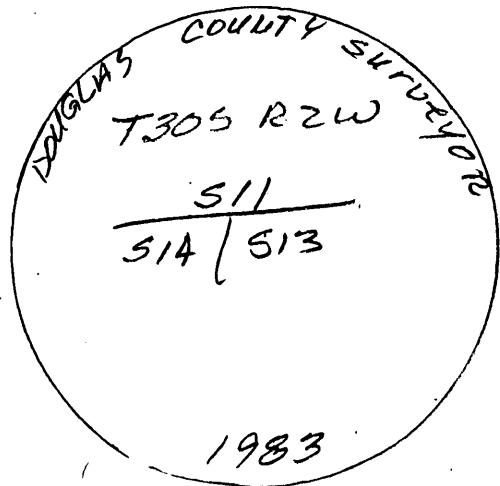
Fred Mensch Contract #7821908 SHAWER 2001 M132-75  
John Markham 1959 CS File 421421-5  
DCSD 1968 KADDRUM USFS 1983 CS 62110-13

Monument(s) & Accessories Found: (Condition and Source)

DCSD 2 1/2 BRASS CAP  
22" FIR N33°E 9 3/4 FT GOOD SCAR  
36" FIR STUMP S24°E 21 3/4 FT PART. Scribes VIS.  
22" FIR S10°E 28 FT GOOD SCAR  
20" FIR S15°W 30 FT GOOD SCAR  
T. Post with SIGN 2" S  
See Cor 11 & 12 only bears N88°E 119 FT

Monument Detail

Sketch



Monument Set (Procedures and Description)

New Accessories

Location & Comments


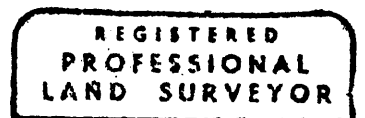
Compass Declination 15 1/2° E  
Firm/Agency: i.e. Engineering, Inc.  
Address: 809 SE Pine St., Roseburg, OR 97470

Party Chief: N. Fromdale

Notes:

Witness: R. Heichel

Surveyor's Seal



EXP 12-31-18

C.S. File CS/99-31