

FILED

Date: 1-18-2018 By: JC

This survey consists of:

Map: _____

Narrative: _____

Corner Rpt: CS 65/99-25

DOUGLAS COUNTY
SURVEYOR

CORNER REPORT FORM

Section 21 Township 29S Range 8W
Douglas County Date 10/2017
PLSS Number 340350

CORNER DESIGNATION

CSN 1/4

- Condition Report only
- Not Found
- Renewed
- Unrecorded
- Surveyed In
- Referenced out

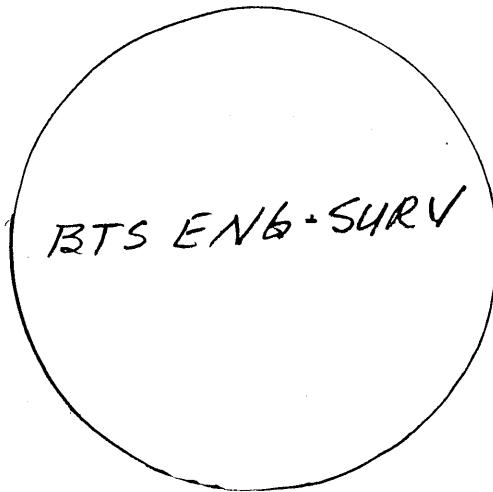
Previous Renewals/Surveys, etc:

SET Per M 121-33 BTS

Monument(s) & Accessories Found: (Condition and Source)

5/8" I. ROD with yellow Plastic Cap
16" FIR N112°W 17⁸ FT GOOD SCAR
14" - 8' TRAIL SNAG N57°E 39⁸ FT GOOD SCAR

Monument Detail



Sketch

Monument Set (Procedures and Description)

New Accessories

13" Cedar N78°E 17² FT Scribed CSN 1/4 S21 BT

Location & Comments

Compass Declination 15 1/2 °E

Firm/Agency: i.e. Engineering, Inc.


Address: 809 SE Pine St., Roseburg, OR 97470

Party Chief: N. Fromdahl


Notes:

Witness: R. Heichel, R. VINCENT

Surveyor's Seal



Ronald C. Quimby



C.S. File CS/99-25