

FILED

Date: 1-18-2018 By: JC

This survey consists of:

Map: _____

Narrative: _____

Corner Rpt: CS 65/99-21

CORNER REPORT FORM

Section 32 Township 30S Range 7W
Douglas County Date 10/2017
PLSS Number 240200

DOUGLAS COUNTY SURVEYOR

CORNER DESIGNATION

1/4 COR 529
532

- Condition Report only
- Not Found
- Renewed
- Unrecorded
- Surveyed In
- Referenced out

Previous Renewals/Surveys, etc:

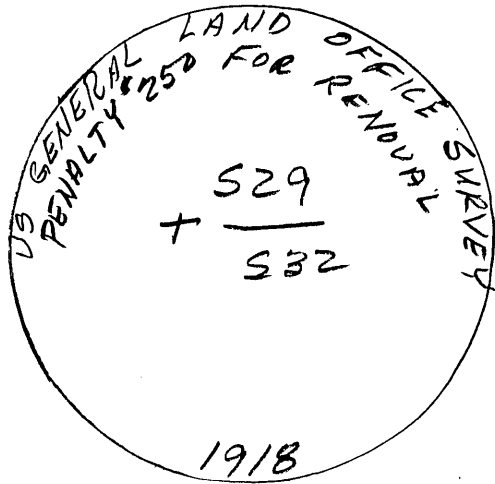
GLD Survey 1918 V17 P6 7301-02
Johnstone 1984 M 97-50

Monument(s) & Accessories Found: (Condition and Source)

GLD 1918 BRASS CAP ON 1" I. PIPE
FIR STUMP N54E 15' FT BARKLY BURNT
Root hole S19°W 17'
9" CEDAR S64W 30' FT GOOD SCAR

Monument Detail

Sketch



Monument Set (Procedures and Description)

25 x 30 Flat top stone 1' above ground with X & PK.
N54

New Accessories

25 x 30 Flat top stone 1 foot above ground with X & PK
N54E 44' FT with Post along side
9" FIR S43°E 56' FT scribed 1/4 S32 BT
50" FIR N40°W 32' FT BARK scribed 1/4 S29 BT
30" FIR S60°W 42' FT scribed 1/4 S32 BT


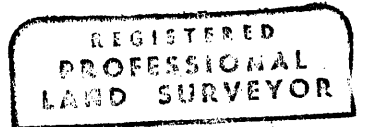
Location & Comments

AREA BULLY
BURNT 9/2017

Compass Declination 15 1/2° E
Firm/Agency: i.e. Engineering, Inc.
Address: 809 SE Pine St., Roseburg, OR 97470

Party Chief: J. LEONARD
Notes:
Witness: R. OLSEN

Surveyor's Seal



EXP 12-31-18
C.S. File 65/99-21