

FILED

Date: 1-18-2018 By: X

This survey consists of:

Map: _____

Narrative: _____

Corner Rpt: CS6599-9

DOUGLAS COUNTY
SURVEYOR

CORNER REPORT FORM

Section 12 Township 31S Range 7W
Douglas County Date 9/2017
PLSS Number
640500

CORNER DESIGNATION

1/4 COR 512
513

- Condition Report only
- Not Found
- Renewed
- Unrecorded
- Surveyed In
- Referenced out

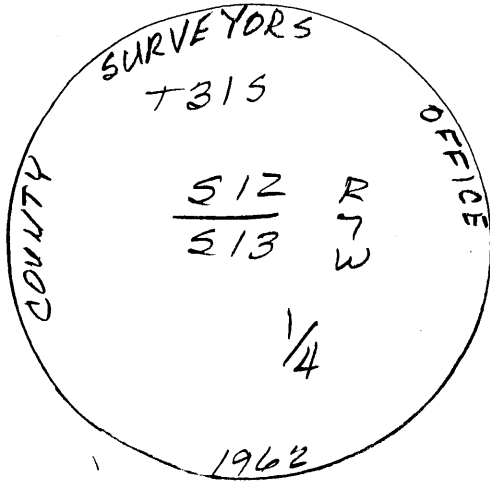
Previous Renewals/Surveys, etc:

DCSO DEC 1962 CS File 49/109
BLM RESURVEY 1969 Vol 35 PB. 14503

Monument(s) & Accessories Found: (Condition and Source)

DCSO BRASS CAP
36" CEDAR S59°E 40 FT HEALED FACE

Monument Detail



Sketch

Monument Set (Procedures and Description)

New Accessories



22" D. FIR S19W 13° FT SCRIBED 1/4 513 BT
18" D FIR N29W 7° FT SCRIBED 1/4 512 BT
12" D FIR N44°E 15° FT SCRIBED 1/4 512 BT

Location & Comments

CORNER IS APPROX
100' E. OF ROAD
AREA BADLY BURNED
9/2017

Compass Declination 15 1/2° E
Firm/Agency: i.e. Engineering, Inc.
Address: 809 SE Pine St., Roseburg, OR 97470
Party Chief: J. LEONARD
Notes:
Witness: R. OLSON

Surveyor's Seal



EXP 12-31-18

C.S. File 65/99-9