

FILED

Date: 1-18-2018 By: JC

This survey consists of:

Map: _____

Narrative: _____

Corner Rpt: C565 | 99-8

DOUGLAS COUNTY
SURVEYOR

CORNER REPORT FORM

Section 12 Township 3/S Range 7W
Douglas County Date 9-2017
PLSS Number 600540

CORNER DESIGNATION

1/4 COR 511/512

- Condition Report only
- Not Found
- Renewed
- Unrecorded
- Surveyed In
- Referenced out


Previous Renewals/Surveys, etc:

BLM Resurvey 1969 Vol 35 Pg 14504

Monument(s) & Accessories Found: (Condition and Source)

BLM BRASS CAP
16" FIR STUMP S 65 E 24 FT GOOD SCAR
26" FIR S 65 W 20 FT GOOD SCAR

Monument Detail



Sketch

Monument Set (Procedures and Description)

New Accessories

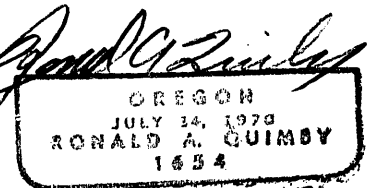

30" D. FIR N 13° W 43 FT scribed 1/4 511 BT
12" D. FIR South 28° FT scribed 1/4 511 BT
8" D. FIR N 22° W 10 FT scribed 1/4 511 BT
No trees to the EAST (clearcut)

Location & Comments

CORNER IS APPROX
400' North of
ROAD ON EAST
FACING Slope
AREA Burnt
9/2017

Compass Declination 15 1/2° E
Firm/Agency: i.e. Engineering, Inc.
Address: 809 SE Pine St., Roseburg, OR 97470
Party Chief: J. LEONARD
Notes:
Witness: R. OLSON

Surveyor's Seal



EXP 12-31-18

C.S. File 65/99-8